



The Sizewell C Project

2.1 Ch Land Plans

July 2021

Planning Act 2008
Infrastructure Planning (Applications: Prescribed Forms and Procedure) Regulations 2009

Revision: 3.0
Applicable Regulation: Regulation 5(2)(i)
PINS Reference Number: EN010012



Land Plans – For Approval

Drawing Number	Revision	Drawing Title	Scale	Sheet Size
SZC/LP/KEY_PLAN_OVERVIEW	03	Land Plans Key Plan Overview	1:125000	A1
SZC/LP/KEY_PLAN_1	03	Land Plans Key Plan 1	1:35000	A1
SZC/LP/KEY_PLAN_2	02	Land Plans Key Plan 2	1:35000	A1
SZC/LP/KEY_PLAN_3	01	Land Plans Key Plan 3	1:35000	A1
SZC/LP/01	02	Main Development Site And Rail Land Plans Sheet 1 of 28	1:2500	A1
SZC/LP/02	02	Main Development Site And Rail Land Plans Sheet 2 of 28	1:2500	A1
SZC/LP/03	02	Main Development Site And Rail Land Plans Sheet 3 of 28	1:2500	A1
SZC/LP/04	02	Main Development Site And Rail Land Plans Sheet 4 of 28	1:2500	A1
SZC/LP/05	02	Main Development Site And Rail Land Plans Sheet 5 of 28	1:2500	A1
SZC/LP/06	02	Main Development Site And Rail Land Plans Sheet 6 of 28	1:10000	A1
SZC/LP/07	02	Main Development Site And Rail Land Plans Sheet 7 of 28	1:2500	A1
SZC/LP/08	02	Main Development Site And Rail Land Plans Sheet 8 of 28	1:2500	A1
SZC/LP/09	02	Main Development Site And Rail Land Plans Sheet 9 of 28	1:2500	A1
SZC/LP/10	02	Main Development Site And Rail Land Plans Sheet 10 of 28	1:2500	A1
SZC/LP/11	02	Sports Facilities Land Plans Sheet 11 of 28	1:1250	A1
SZC/LP/12	02	Fen Meadow (Halesworth) Land Plans Sheet 12 of 28	1:1250	A1
SZC/LP/13	02	Fen Meadow (Benhall) Land Plans Sheet 13 of 28	1:2500	A1
SZC/LP/14	02	Marsh Harrier Habitat Land Plans Sheet 14 of 28	1:2500	A1
SZC/LP/15	02	Northern Park and Ride Land Plans Sheet 15 of 28	1:2500	A1
SZC/LP/16	02	Southern Park and Ride Land Plans Sheet 16 of 28	1:2500	A1
SZC/LP/17	03	Two Village Bypass Land Plans Sheet 17 of 28	1:2500	A1
SZC/LP/18	03	Two Village Bypass Land Plans Sheet 18 of 28	1:2500	A1
SZC/LP/19	03	Sizewell Link Road Land Plans Sheet 19 of 28	1:2500	A1
SZC/LP/20	03	Sizewell Link Road Land Plans Sheet 20 of 28	1:2500	A1
SZC/LP/21	03	Sizewell Link Road Land Plans Sheet 21 of 28	1:2500	A1
SZC/LP/22	03	Sizewell Link Road Land Plans Sheet 22 of 28	1:2500	A1
SZC/LP/23	02	Freight Management Facility Land Plans Sheet 23 of 28	1:1250	A1
SZC/LP/24	02	Yoxford Roundabout Land Plans Sheet 24 of 28	1:1250	A1
SZC/LP/25	02	A12/B1119 Junction at Saxmundham Land Plans Sheet 25 of 28	1:1250	A1
SZC/LP/26	02	A1094/B1069 South of Knodishall Land Plans Sheet 26 of 28	1:2500	A1

Land Plans – For Approval

Drawing Number	Revision	Drawing Title	Scale	Sheet Size
SZC/LP/27	02	A12/A144 South of Bramfield Land Plans Sheet 27 of 28	1:1250	A1
SZC/LP/28	01	Fen Meadow (Pakenham) Land Plans Sheet 28 of 28	1:2500	A1


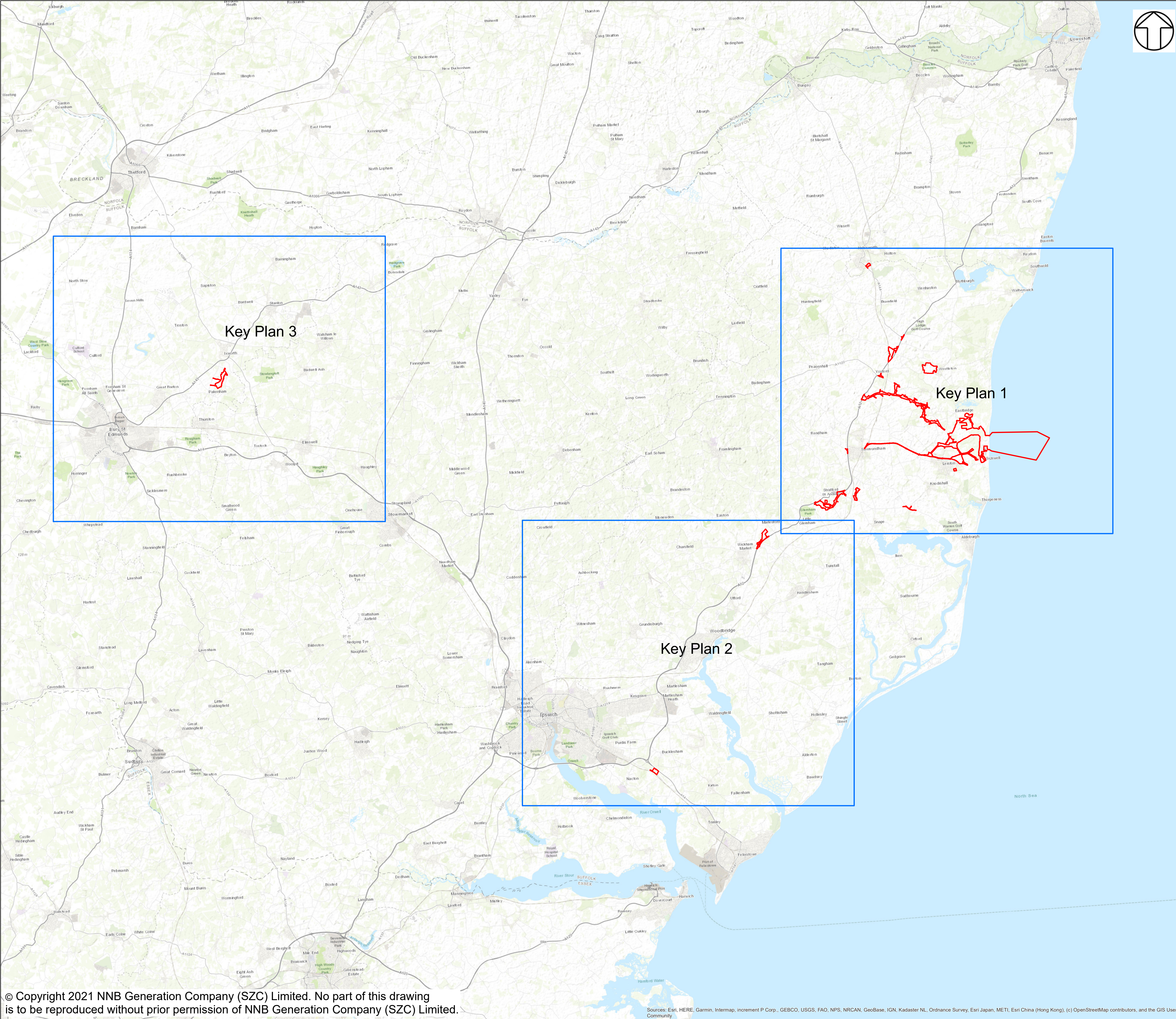


Land Plans For Approval – Revisions Schedule

Drawing Number	Revision	Drawing Title	Amendments
SZC/LP/KEY_PLAN_OVERVIEW 01	03	Land Plans Key Plan Overview	Reflect updates to Order Limits
SZC/LP/KEY_PLAN_1	03	Land Plans Key Plan 1	Reflect updates to Order Limits
SZC/LP/KEY_PLAN_2	02	Land Plans Key Plan 2	No change
SZC/LP/KEY_PLAN_3	01	Land Plans Key Plan 3	No change
SZC/LP/01	02	Main Development Site And Rail Land Plans Sheet 1 of 28	No change
SZC/LP/02	02	Main Development Site And Rail Land Plans Sheet 2 of 28	No change
SZC/LP/03	02	Main Development Site And Rail Land Plans Sheet 3 of 28	No change
SZC/LP/04	02	Main Development Site And Rail Land Plans Sheet 4 of 28	No change
SZC/LP/05	02	Main Development Site And Rail Land Plans Sheet 5 of 28	No change
SZC/LP/06	02	Main Development Site And Rail Land Plans Sheet 6 of 28	No change
SZC/LP/07	02	Main Development Site And Rail Land Plans Sheet 7 of 28	No change
SZC/LP/08	02	Main Development Site And Rail Land Plans Sheet 8 of 28	No change
SZC/LP/09	02	Main Development Site And Rail Land Plans Sheet 9 of 28	No change
SZC/LP/10	02	Main Development Site And Rail Land Plans Sheet 10 of 28	No change
SZC/LP/11	02	Sports Facilities Land Plans Sheet 11 of 28	No change
SZC/LP/12	02	Fen Meadow (Halesworth) Land Plans Sheet 12 of 28	No change
SZC/LP/13	02	Fen Meadow (Benhall) Land Plans Sheet 13 of 28	No change
SZC/LP/14	02	Marsh Harrier Habitat Land Plans Sheet 14 of 28	No change
SZC/LP/15	02	Northern Park and Ride Land Plans Sheet 15 of 28	No change
SZC/LP/16	02	Southern Park and Ride Land Plans Sheet 16 of 28	No change
SZC/LP/17	03	Two Village Bypass Land Plans Sheet 17 of 28	Reflect updates to Order Limits
SZC/LP/18	03	Two Village Bypass Land Plans Sheet 18 of 28	Reflect updates to Order Limits
SZC/LP/19	03	Sizewell Link Road Land Plans Sheet 19 of 28	Reflect updates to Order Limits
SZC/LP/20	03	Sizewell Link Road Land Plans Sheet 20 of 28	Reflect updates to Order Limits
SZC/LP/21	03	Sizewell Link Road Land Plans Sheet 21 of 28	Reflect updates to Order Limits

Land Plans For Approval – Revisions Schedule

Drawing Number	Revision	Drawing Title	Amendments
SZC/LP/22	03	Sizewell Link Road Land Plans Sheet 22 of 28	Reflect updates to Order Limits.
SZC/LP/23	02	Freight Management Facility Land Plans Sheet 23 of 28	No change
SZC/LP/24	02	Yoxford Roundabout Land Plans Sheet 24 of 28	No change
SZC/LP/25	02	A12/B1119 Junction at Saxmundham Land Plans Sheet 25 of 28	No change
SZC/LP/26	02	A1094/B1069 South of Knodishall Land Plans Sheet 26 of 28	No change
SZC/LP/27	02	A12/A144 South of Bramfield Land Plans Sheet 27 of 28	No change
SZC/LP/28	01	Fen Meadow (Pakenham) Land Plans Sheet 28 of 28	No change



NOTES:

KEY:

ORDER LIMITS

© Copyright 2021 NNB Generation Company (SZC) Limited. No part of this drawing is to be reproduced without prior permission of NNB Generation Company (SZC) Limited.

Sources: Esri, HERE, Garmin, Intermap, increment P Corp., GEBCO, USGS, FAO, NPS, NRCAN, GeoBase, IGN, Kadaster NL, Ordnance Survey, Esri Japan, METI, Esri China (Hong Kong), (c) OpenStreetMap contributors, and the GIS User Community

03	JULY 2021	IM	KC	PROPOSED CHANGES TO THE DCO APPLICATION - JULY 2021	SZC C6
02	JAN 2021	IM	KC	PROPOSED CHANGES TO THE DCO APPLICATION - JANUARY 2021	SZC C6
01	FEB 2020	JH	KC	DCO SUBMISSION	SZC C0
REVISION	DATE	DRAWN	CHECKED	REASONS FOR REVISION / COMMENTS	APPROVED

NOT PROTECTIVELY MARKED

COPYRIGHT:

Reproduced from Ordnance Survey map with the permission of Ordnance Survey on behalf of the controller of Her Majesty's Stationary Office © Crown copyright (2021). All Rights reserved. NNB GenCo Licence: 0100060408



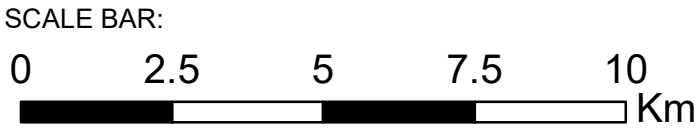
PROJECT:
SIZEWELL C


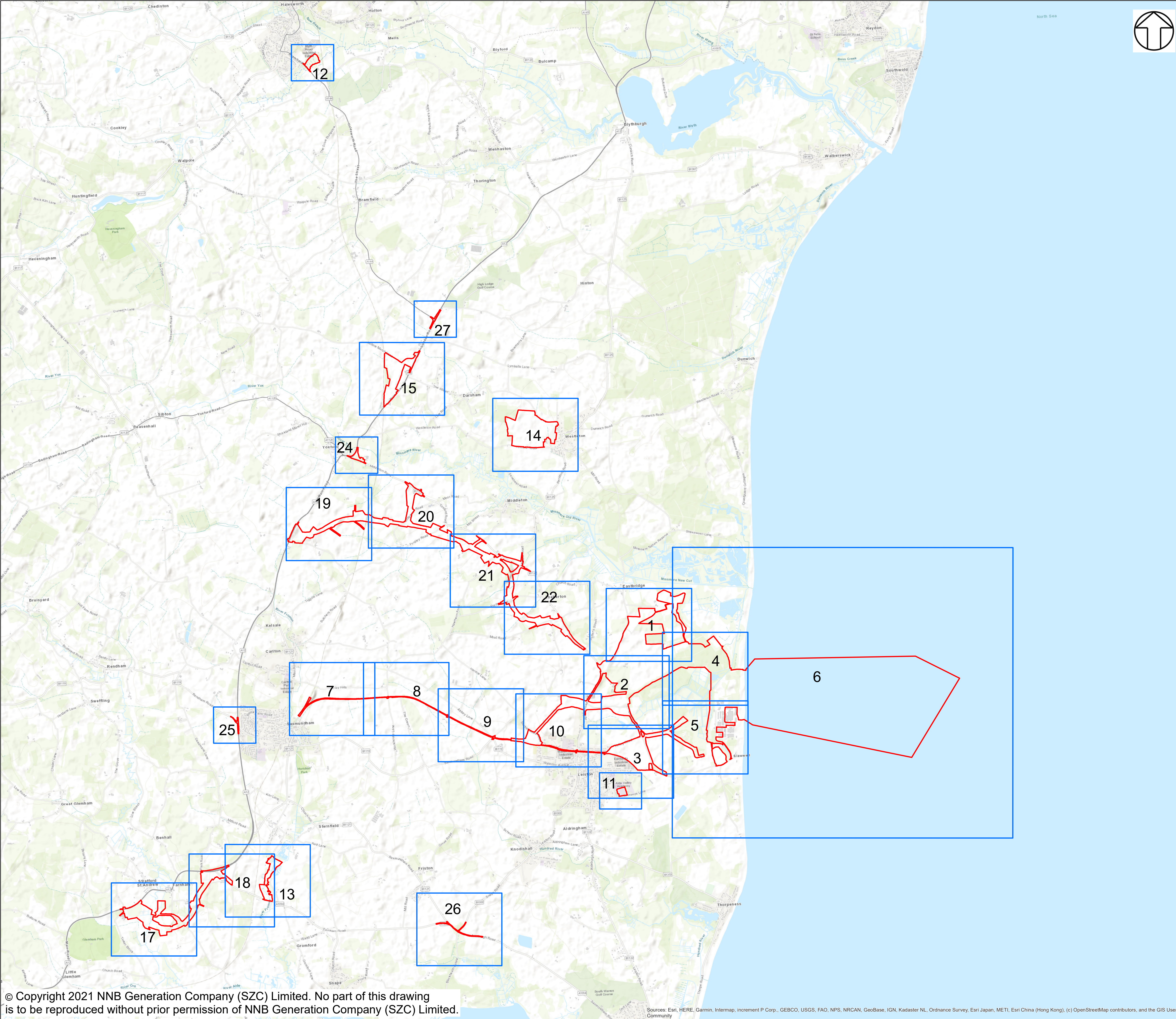
DOCUMENT:
LAND PLANS
REGULATION 5(2)(i)

DRAWING TITLE:
LAND PLANS
KEY PLAN OVERVIEW

DRAWING NO: SZC/LP/KEY_PLAN_OVERVIEW	REVISION: 03
-----------------------------------------	-----------------

DATE: JULY 2021	DRAWN: I.M.	SCALE: 1:125,000 @A1
--------------------	----------------	-------------------------





NOTES:

KEY:

ORDER LIMITS

03	JULY 2021	IM	KC	PROPOSED CHANGES TO THE DCO APPLICATION - JULY 2021	SZC C6
02	JAN 2021	IM	KC	PROPOSED CHANGES TO THE DCO APPLICATION - JANUARY 2021	SZC C6
01	FEB 2020	JH	KC	DCO SUBMISSION	SZC C0
REVISION	DATE	DRAWN	CHECKED	REASONS FOR REVISION / COMMENTS	APPROVED

NOT PROTECTIVELY MARKED

COPYRIGHT:
Reproduced from Ordnance Survey map with the permission of Ordnance Survey on behalf of the controller of Her Majesty's Stationery Office © Crown copyright (2021). All Rights reserved. NNB GenCo Licence: 0100060408



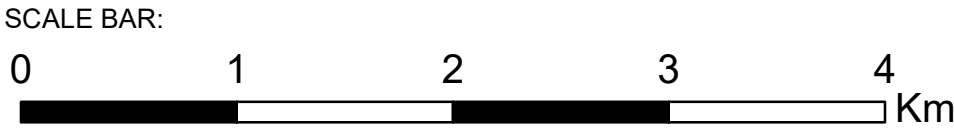
PROJECT:
SIZEWELL C


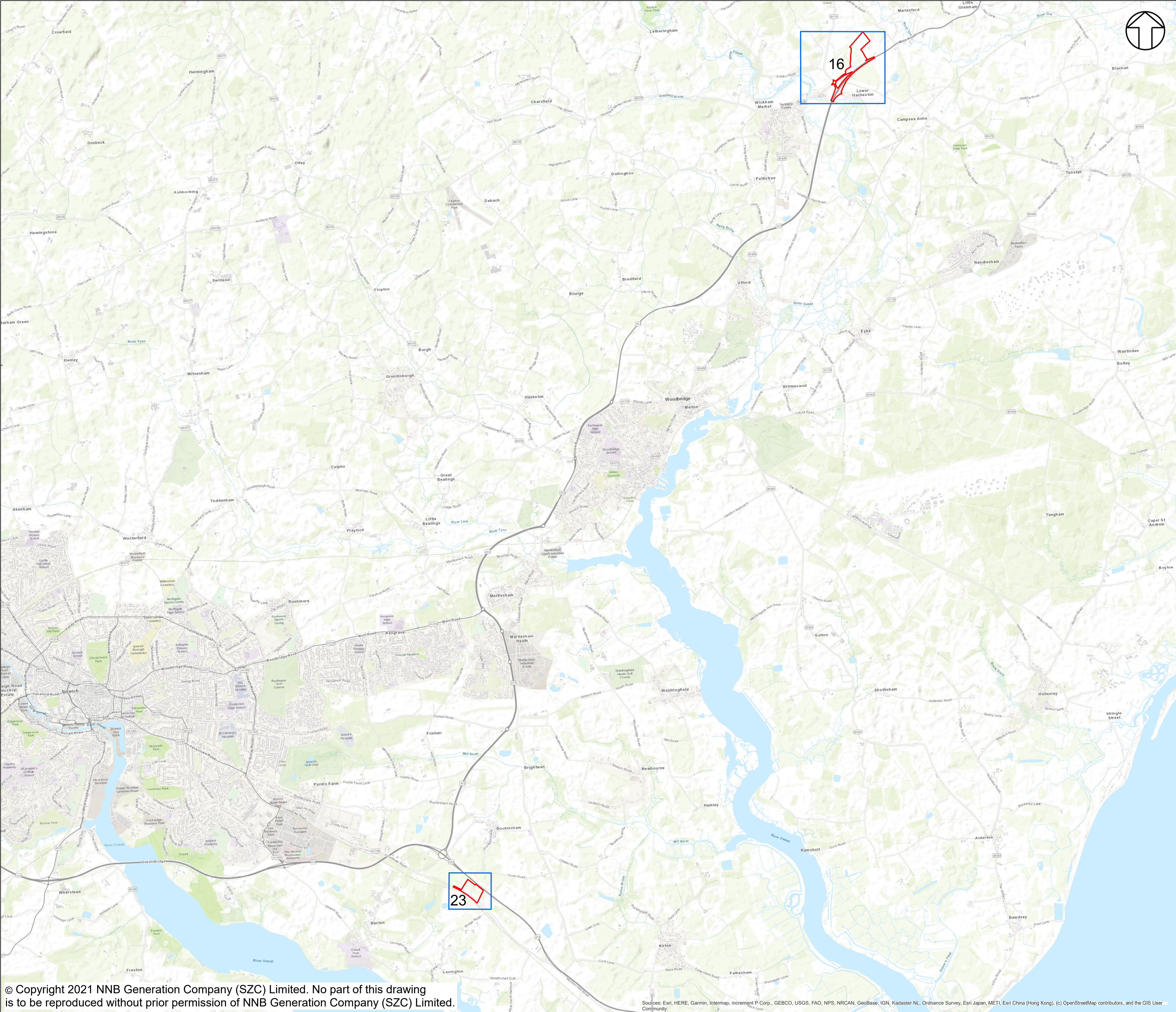
DOCUMENT:
LAND PLANS
REGULATION 5(2)(i)

DRAWING TITLE:
LAND PLANS
KEY PLAN 1

DRAWING NO: SZC/LP/KEY_PLAN_1	REVISION: 03
----------------------------------	-----------------

DATE: JULY 2021	DRAWN: I.M.	SCALE : 1:35,000 @A1
--------------------	----------------	-------------------------





NOTES:

KEY:

ORDER LIMITS

02	JAN 2021	IM	KC	PROPOSED CHANGES TO THE DCO APPLICATION - JANUARY 2021	SZC Co
01	FEB 2020	JH	KC	DCO SUBMISSION	SZC Co
REVISION	DATE	DRAWN	CHECKED	REASONS FOR REVISION / COMMENTS	APPROVED

NOT PROTECTIVELY MARKED

COPYRIGHT:
Reproduced from Ordnance Survey map with the permission of Ordnance Survey on behalf of the controller of Her Majesty's Stationery Office © Crown copyright (2021). All Rights reserved. NNB GenCo Licence: 0100060408



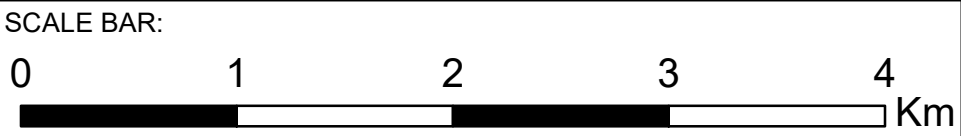
PROJECT:
SIZEWELL C


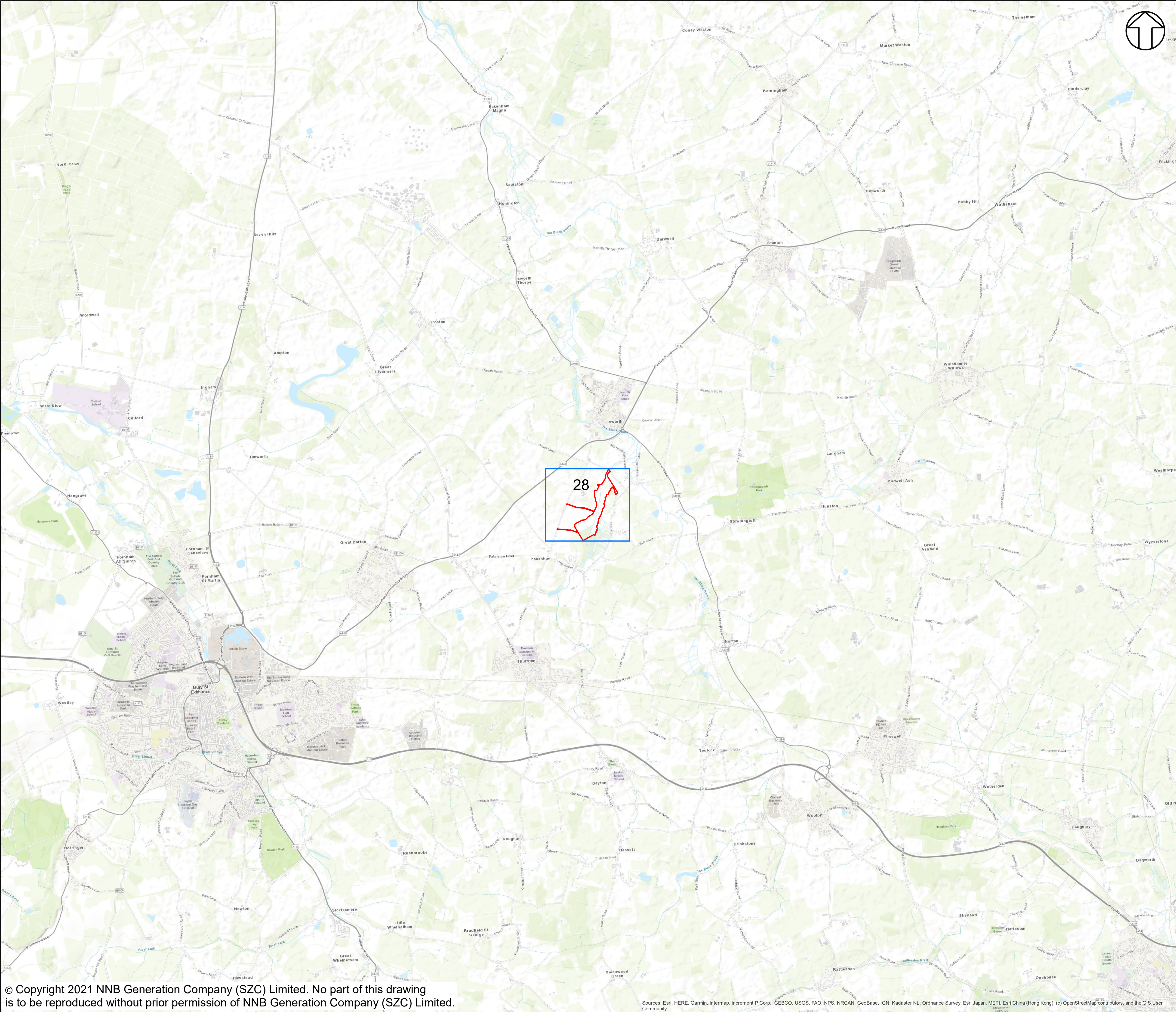
DOCUMENT:
LAND PLANS
REGULATION 5(2)(i)

DRAWING TITLE:
LAND PLANS
KEY PLAN 2

DRAWING NO: SZC/LP/KEY_PLAN_2	REVISION: 02
----------------------------------	-----------------

DATE: JAN 2021	DRAWN: I.M.	SCALE: 1:35,000 @A1
-------------------	----------------	------------------------





NOTES:

KEY:

ORDER LIMITS

01	JAN 2021	IM	KC	PROPOSED CHANGES TO THE DCO APPLICATION - JANUARY 2021	SZC Co
REVISION	DATE	DRAWN	CHECKED	REASONS FOR REVISION / COMMENTS	APPROVED

NOT PROTECTIVELY MARKED

COPYRIGHT:

Reproduced from Ordnance Survey map with the permission of Ordnance Survey on behalf of the controller of Her Majesty's Stationery Office © Crown copyright (2021). All Rights reserved. NNB GenCo Licence: 0100060408



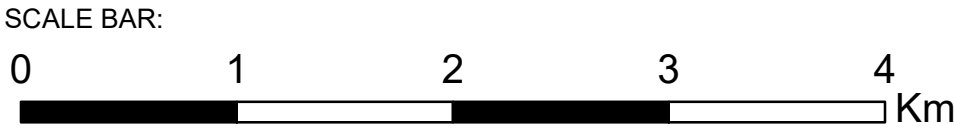
PROJECT:
SIZEWELL C


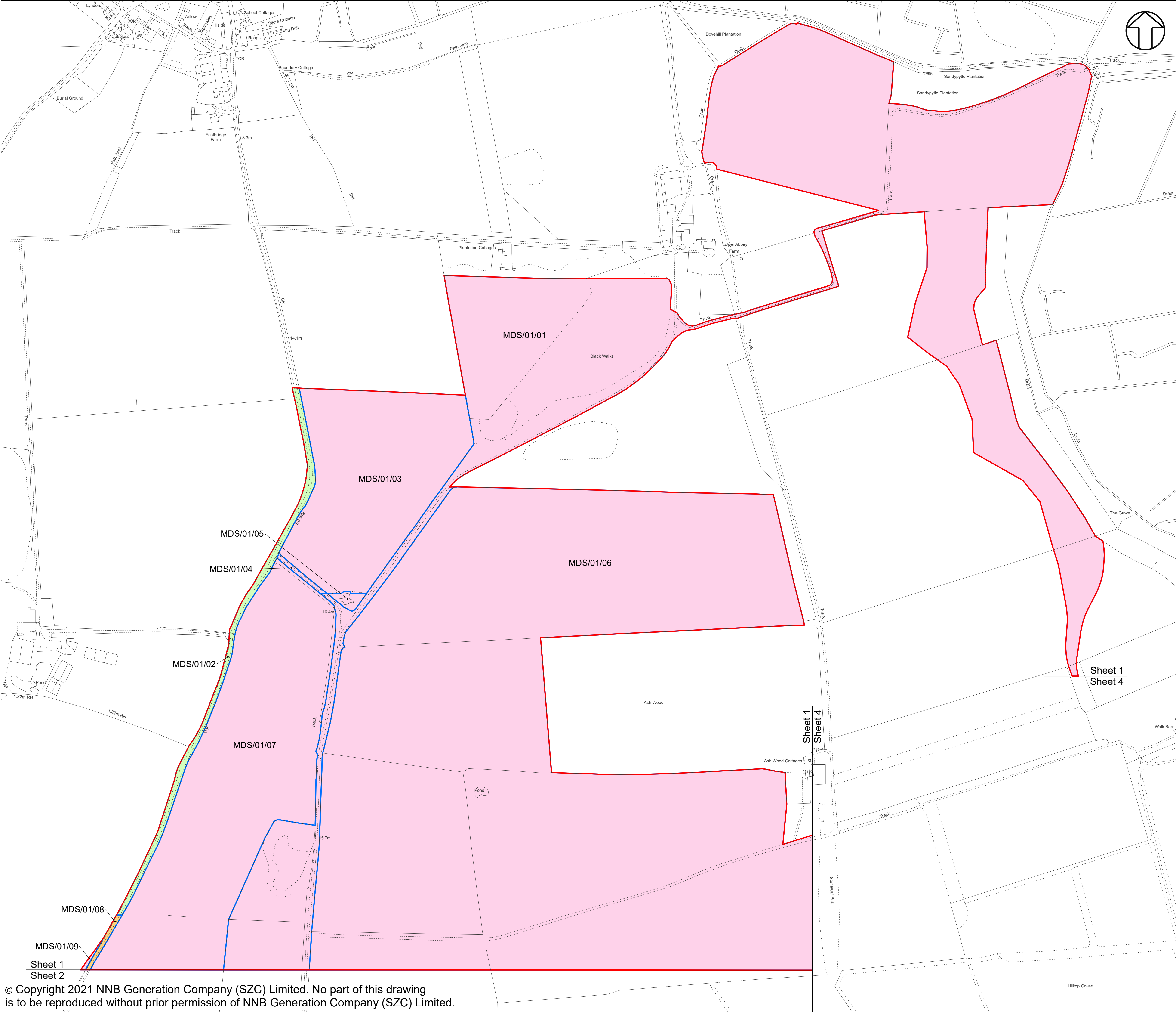
DOCUMENT:
LAND PLANS
REGULATION 5(2)(i)

DRAWING TITLE:
LAND PLANS
KEY PLAN 3

DRAWING NO: SZC/LP/KEY_PLAN_3	REVISION: 01
----------------------------------	-----------------

DATE: JAN 2021	DRAWN: I.M.	SCALE: 1:35,000 @A1
-------------------	----------------	------------------------





NOTES:
PLOT BOUNDARIES (AS OTHERWISE SHOWN OUTLINED IN BLUE) ARE SHOWN BY A RED LINE WHERE THEY COINCIDE WITH THE BOUNDARY OF THE LAND OVER WHICH THERE IS POTENTIAL OVER-RIDING OR EXTINGUISHMENT OF RIGHTS.

- KEY:**
- POTENTIAL OVER-RIDING OR EXTINGUISHMENT OF RIGHTS
 - ALL FREEHOLD AND LEASEHOLD INTERESTS TO BE COMPULSORILY ACQUIRED
 - NON-HIGHWAY SUBJECT TO TEMPORARY POSSESSION
 - ACQUISITION OF RIGHTS BY THE CREATION OF NEW RIGHTS OR THE IMPOSITION OF RESTRICTIVE COVENANTS
 - PRESUMED HIGHWAY - SUBJECT TO TEMPORARY POSSESSION
 - PRESUMED HIGHWAY - FREEHOLD AND LEASEHOLD INTERESTS TO BE COMPULSORILY ACQUIRED
 - LAND OUTSIDE THE ORDER LIMITS

02	JAN 2021	IM	KC	PROPOSED CHANGES TO THE DCO APPLICATION - JANUARY 2021	SZC Co
01	FEB 2020	JH	KC	DCO SUBMISSION	SZC Co
REVISION	DATE	DRAWN	CHECKED	REASONS FOR REVISION / COMMENTS	APPROVED

NOT PROTECTIVELY MARKED

COPYRIGHT:
Reproduced from Ordnance Survey map with the permission of Ordnance Survey on behalf of the controller of Her Majesty's Stationery Office © Crown copyright (2021). All Rights reserved. NNB GenCo Licence: 0100060408



PROJECT:
SIZEWELL C

DOCUMENT:
LAND PLANS
REGULATION 5(2)(i)

DRAWING TITLE:
MAIN DEVELOPMENT SITE AND RAIL
LAND PLANS
SHEET 1 OF 28

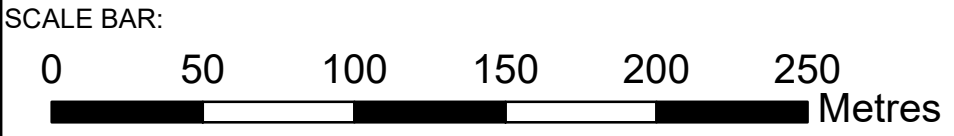
DRAWING NO:
SZC/LP/1

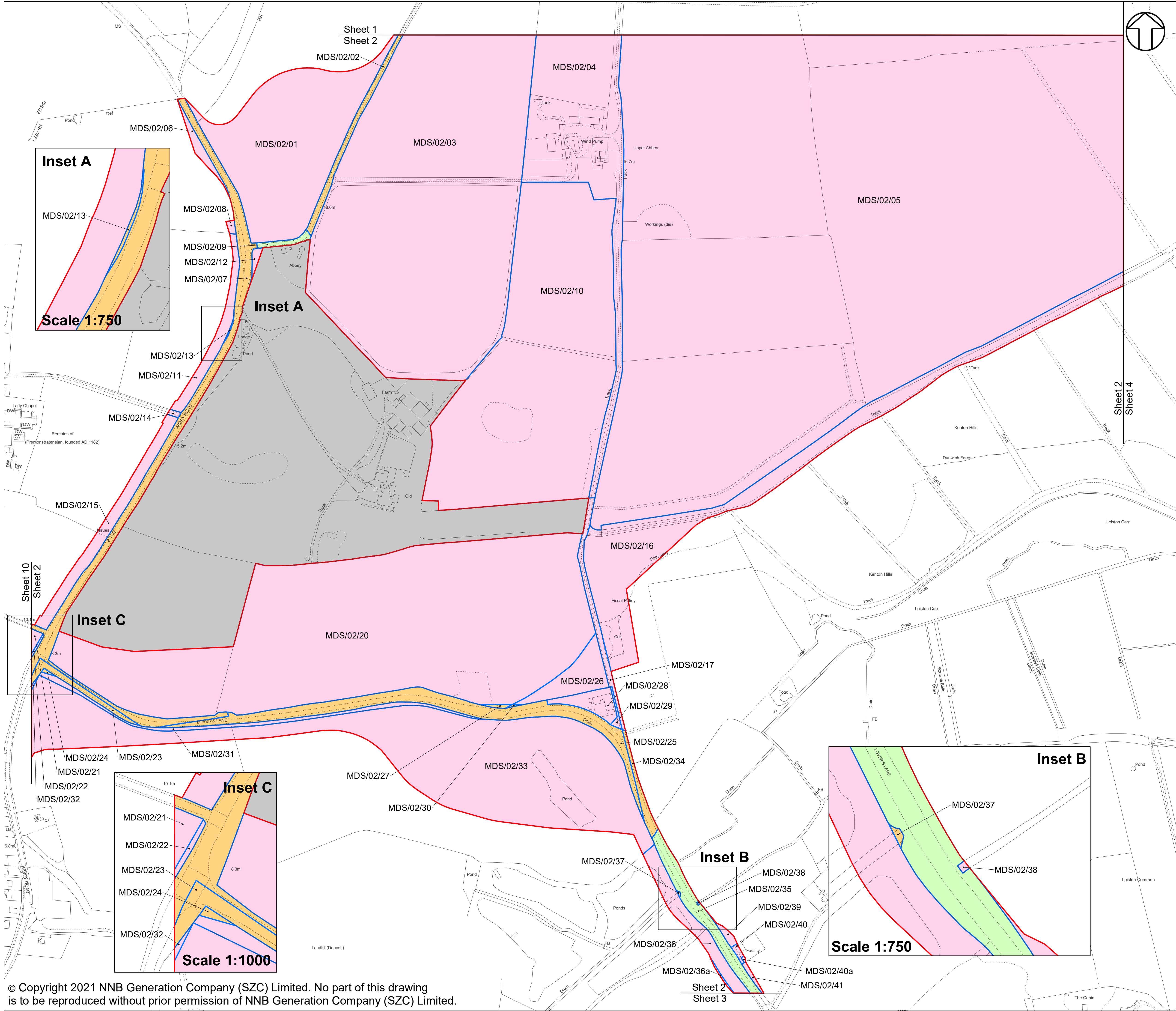
REVISION:
02

DATE:
JAN 2021

DRAWN:
I.M.

SCALE:
1:2,500 @A1





NOTES:
PLOT BOUNDARIES (AS OTHERWISE SHOWN OUTLINED IN BLUE) ARE SHOWN BY A RED LINE WHERE THEY COINCIDE WITH THE BOUNDARY OF THE LAND OVER WHICH THERE IS POTENTIAL OVER-RIDING OR EXTINGUISHMENT OF RIGHTS.

- KEY:**
- POTENTIAL OVER-RIDING OR EXTINGUISHMENT OF RIGHTS
 - ALL FREEHOLD AND LEASEHOLD INTERESTS TO BE COMPULSORILY ACQUIRED
 - NON-HIGHWAY SUBJECT TO TEMPORARY POSSESSION
 - ACQUISITION OF RIGHTS BY THE CREATION OF NEW RIGHTS OR THE IMPOSITION OF RESTRICTIVE COVENANTS
 - PRESUMED HIGHWAY - SUBJECT TO TEMPORARY POSSESSION
 - PRESUMED HIGHWAY - FREEHOLD AND LEASEHOLD INTERESTS TO BE COMPULSORILY ACQUIRED
 - LAND OUTSIDE THE ORDER LIMITS

02	JAN 2021	IM	KC	PROPOSED CHANGES TO THE DCO APPLICATION - JANUARY 2021	SZC Co
01	FEB 2020	JH	KC	DCO SUBMISSION	SZC Co
REVISION	DATE	DRAWN	CHECKED	REASONS FOR REVISION / COMMENTS	APPROVED

NOT PROTECTIVELY MARKED

COPYRIGHT:
Reproduced from Ordnance Survey map with the permission of Ordnance Survey on behalf of the controller of Her Majesty's Stationary Office © Crown copyright (2021). All Rights reserved. NNB GenCo Licence: 0100060408



PROJECT:
SIZEWELL C

DOCUMENT:
LAND PLANS
REGULATION 5(2)(i)

DRAWING TITLE:
MAIN DEVELOPMENT SITE AND RAIL
LAND PLANS
SHEET 2 OF 28

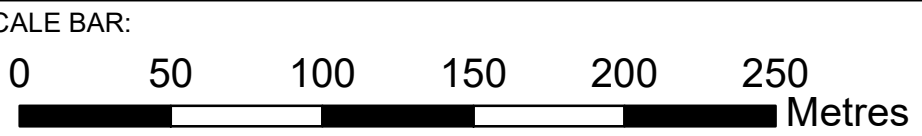
DRAWING NO:
SZC/LP/2


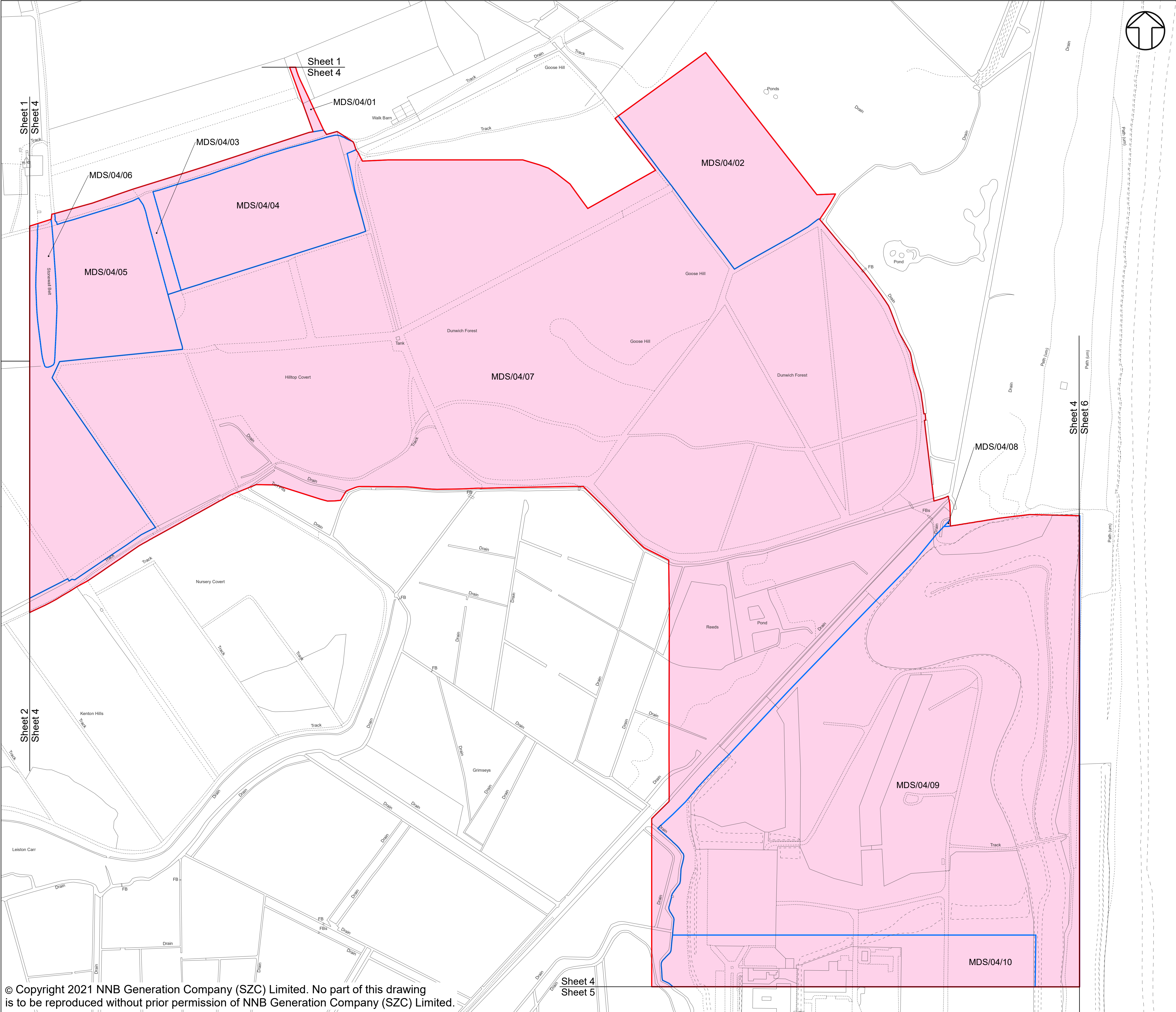
REVISION:
02

DATE:
JAN 2021

DRAWN:
I.M.

SCALE:
1:2,500 @A1





NOTES:
PLOT BOUNDARIES (AS OTHERWISE SHOWN OUTLINED IN BLUE) ARE SHOWN BY A RED LINE WHERE THEY COINCIDE WITH THE BOUNDARY OF THE LAND OVER WHICH THERE IS POTENTIAL OVER-RIDING OR EXTINGUISHMENT OF RIGHTS.

- KEY:**
- POTENTIAL OVER-RIDING OR EXTINGUISHMENT OF RIGHTS
 - ALL FREEHOLD AND LEASEHOLD INTERESTS TO BE COMPULSORILY ACQUIRED
 - NON-HIGHWAY SUBJECT TO TEMPORARY POSSESSION
 - ACQUISITION OF RIGHTS BY THE CREATION OF NEW RIGHTS OR THE IMPOSITION OF RESTRICTIVE COVENANTS
 - PRESUMED HIGHWAY - SUBJECT TO TEMPORARY POSSESSION
 - PRESUMED HIGHWAY - FREEHOLD AND LEASEHOLD INTERESTS TO BE COMPULSORILY ACQUIRED
 - LAND OUTSIDE THE ORDER LIMITS

02	JAN 2021	IM	KC	PROPOSED CHANGES TO THE DCO APPLICATION - JANUARY 2021	SZC Co
01	FEB 2020	JH	KC	DCO SUBMISSION	SZC Co
REVISION	DATE	DRAWN	CHECKED	REASONS FOR REVISION / COMMENTS	APPROVED

NOT PROTECTIVELY MARKED

COPYRIGHT:
Reproduced from Ordnance Survey map with the permission of Ordnance Survey on behalf of the controller of Her Majesty's Stationery Office © Crown copyright (2021). All Rights reserved. NNB GenCo Licence: 0100060408



PROJECT:
SIZEWELL C

DOCUMENT:
LAND PLANS
REGULATION 5(2)(i)

DRAWING TITLE:
MAIN DEVELOPMENT SITE AND RAIL
LAND PLANS
SHEET 4 OF 28

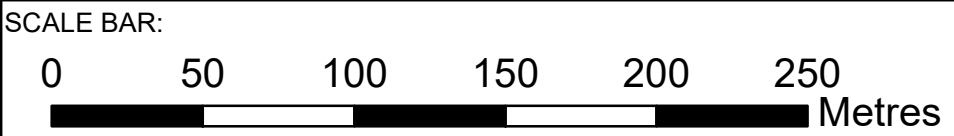
DRAWING NO:
SZC/LP/4


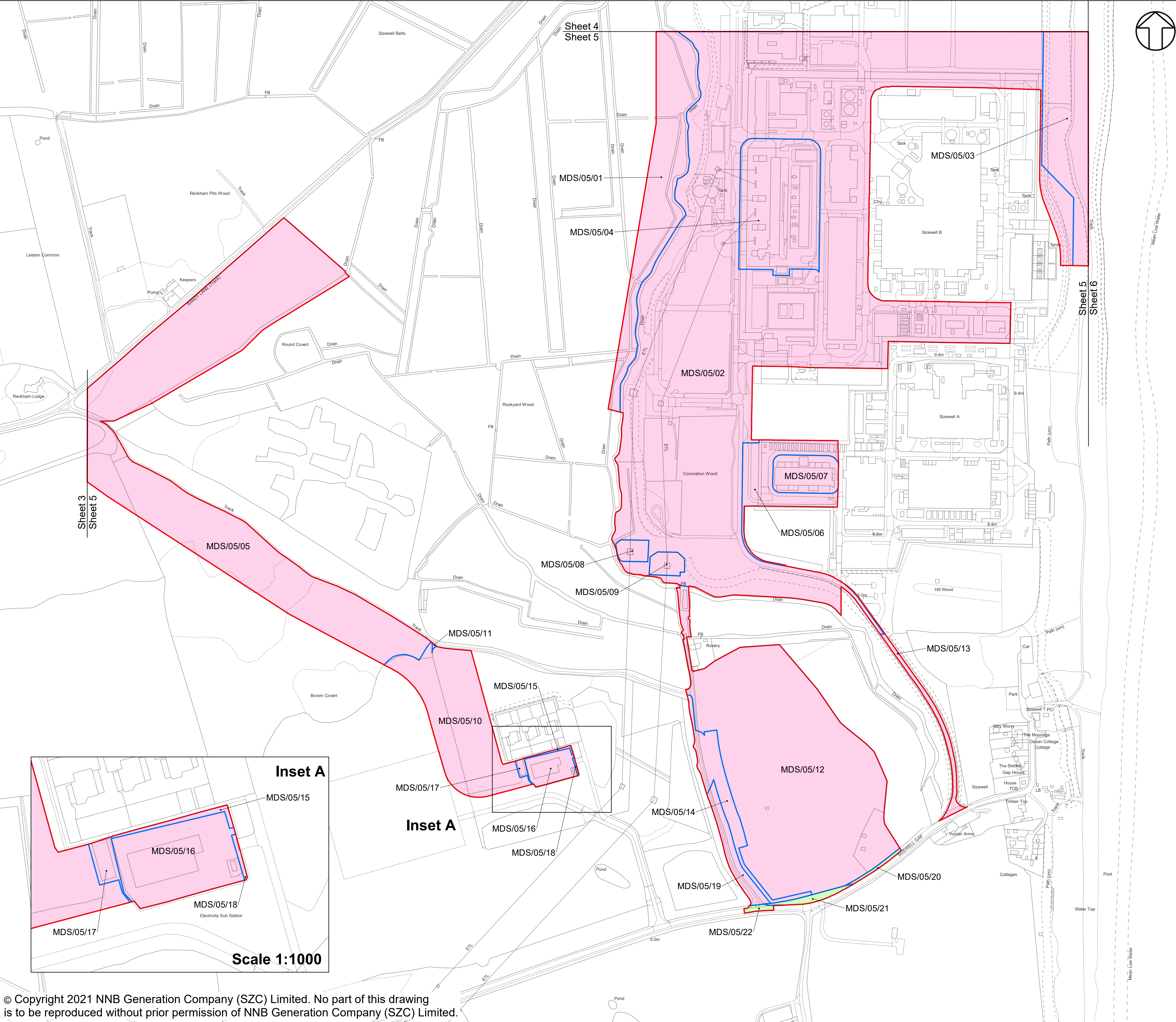
REVISION:
02

DATE:
JAN 2021

DRAWN:
I.M.

SCALE:
1:2,500 @A1





NOTES:
PLOT BOUNDARIES (AS OTHERWISE SHOWN OUTLINED IN BLUE) ARE SHOWN BY A RED LINE WHERE THEY COINCIDE WITH THE BOUNDARY OF THE LAND OVER WHICH THERE IS POTENTIAL OVER-RIDING OR EXTINGUISHMENT OF RIGHTS.

KEY:

- POTENTIAL OVER-RIDING OR EXTINGUISHMENT OF RIGHTS
- ALL FREEHOLD AND LEASEHOLD INTERESTS TO BE COMPULSORILY ACQUIRED
- NON-HIGHWAY SUBJECT TO TEMPORARY POSSESSION
- ACQUISITION OF RIGHTS BY THE CREATION OF NEW RIGHTS OR THE IMPOSITION OF RESTRICTIVE COVENANTS
- PRESUMED HIGHWAY - SUBJECT TO TEMPORARY POSSESSION
- PRESUMED HIGHWAY - FREEHOLD AND LEASEHOLD INTERESTS TO BE COMPULSORILY ACQUIRED
- LAND OUTSIDE THE ORDER LIMITS

02	JAN 2021	IM	KC	PROPOSED CHANGES TO THE DCO APPLICATION - JANUARY 2021	SZC Co
01	FEB 2020	JH	KC	DCO SUBMISSION	SZC Co
REVISION	DATE	DRAWN	CHECKED	REASONS FOR REVISION / COMMENTS	APPROVED

NOT PROTECTIVELY MARKED

COPYRIGHT:
Reproduced from Ordnance Survey map with the permission of Ordnance Survey on behalf of the controller of Her Majesty's Stationery Office © Crown copyright (2021). All Rights reserved. NNB GenCo Licence: 0100060408



PROJECT:
SIZEWELL C

DOCUMENT:
LAND PLANS
REGULATION 5(2)(i)

DRAWING TITLE:
MAIN DEVELOPMENT SITE AND RAIL
LAND PLANS
SHEET 5 OF 28

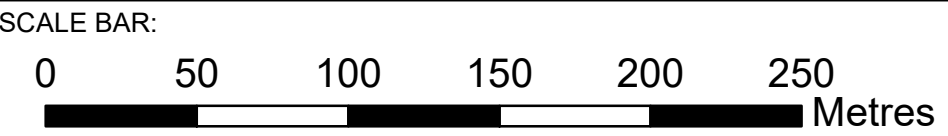
DRAWING NO:
SZC/LP/5

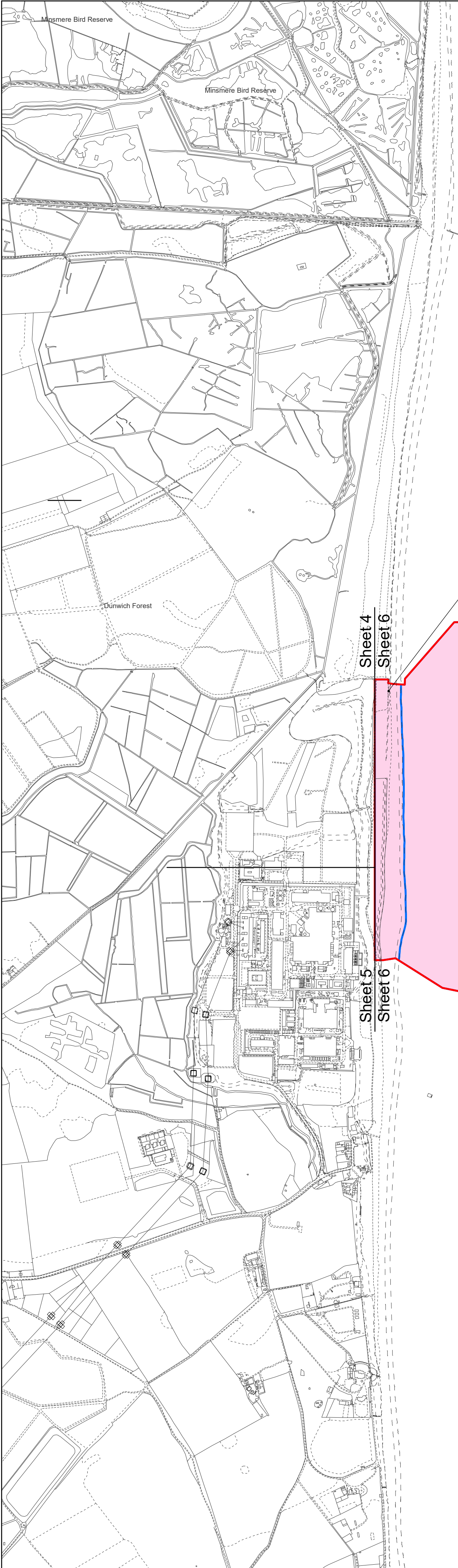
REVISION:
02

DATE:
JAN 2021


DRAWN:
I.M.

SCALE :
1:2,500 @A1





© Copyright 2021 NNB Generation Company (SZC) Limited. No part of this drawing is to be reproduced without prior permission of NNB Generation Company (SZC) Limited.



NOTES:
PLOT BOUNDARIES (AS OTHERWISE SHOWN OUTLINED IN BLUE) ARE SHOWN BY A RED LINE WHERE THEY COINCIDE WITH THE BOUNDARY OF THE LAND OVER WHICH THERE IS POTENTIAL OVER-RIDING OR EXTINGUISHMENT OF RIGHTS.

KEY:

- POTENTIAL OVER-RIDING OR EXTINGUISHMENT OF RIGHTS
- ALL FREEHOLD AND LEASEHOLD INTERESTS TO BE COMPULSORILY ACQUIRED
- NON-HIGHWAY SUBJECT TO TEMPORARY POSSESSION
- ACQUISITION OF RIGHTS BY THE CREATION OF NEW RIGHTS OR THE IMPOSITION OF RESTRICTIVE COVENANTS
- PRESUMED HIGHWAY - SUBJECT TO TEMPORARY POSSESSION
- PRESUMED HIGHWAY - FREEHOLD AND LEASEHOLD INTERESTS TO BE COMPULSORILY ACQUIRED
- LAND OUTSIDE THE ORDER LIMITS

02	JAN 2021	IM	KC	PROPOSED CHANGES TO THE DCO APPLICATION - JANUARY 2021	SZC Co
01	FEB 2020	JH	KC	DCO SUBMISSION	SZC Co
REVISION	DATE	DRAWN	CHECKED	REASONS FOR REVISION / COMMENTS	APPROVED

NOT PROTECTIVELY MARKED

COPYRIGHT:
Reproduced from Ordnance Survey map with the permission of Ordnance Survey on behalf of the controller of Her Majesty's Stationery Office © Crown copyright (2021). All Rights reserved. NNB GenCo Licence: 0100060408



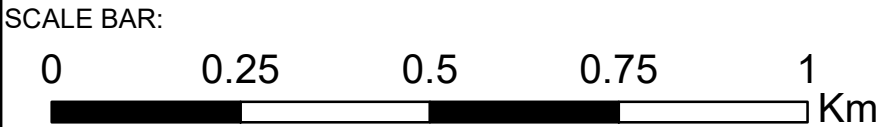
PROJECT:
SIZEWELL C


DOCUMENT:
LAND PLANS
REGULATION 5(2)(i)

DRAWING TITLE:
MAIN DEVELOPMENT SITE AND RAIL
LAND PLANS
SHEET 6 OF 28

DRAWING NO: SZC/LP/6	REVISION: 02
-------------------------	-----------------

DATE: JAN 2021	DRAWN: I.M.	SCALE : 1:10,000 @A1
-------------------	----------------	-------------------------





NOTES:
PLOT BOUNDARIES (AS OTHERWISE SHOWN OUTLINED IN BLUE) ARE SHOWN BY A RED LINE WHERE THEY COINCIDE WITH THE BOUNDARY OF THE LAND OVER WHICH THERE IS POTENTIAL OVER-RIDING OR EXTINGUISHMENT OF RIGHTS.

KEY:

- POTENTIAL OVER-RIDING OR EXTINGUISHMENT OF RIGHTS
- ALL FREEHOLD AND LEASEHOLD INTERESTS TO BE COMPULSORILY ACQUIRED
- NON-HIGHWAY SUBJECT TO TEMPORARY POSSESSION
- ACQUISITION OF RIGHTS BY THE CREATION OF NEW RIGHTS OR THE IMPOSITION OF RESTRICTIVE COVENANTS
- PRESUMED HIGHWAY - SUBJECT TO TEMPORARY POSSESSION
- PRESUMED HIGHWAY - FREEHOLD AND LEASEHOLD INTERESTS TO BE COMPULSORILY ACQUIRED
- LAND OUTSIDE THE ORDER LIMITS

02	JAN 2021	IM	KC	PROPOSED CHANGES TO THE DCO APPLICATION - JANUARY 2021	SZC Co
01	FEB 2020	JH	KC	DCO SUBMISSION	SZC Co
REVISION	DATE	DRAWN	CHECKED	REASONS FOR REVISION / COMMENTS	APPROVED

NOT PROTECTIVELY MARKED

COPYRIGHT:
Reproduced from Ordnance Survey map with the permission of Ordnance Survey on behalf of the controller of Her Majesty's Stationery Office © Crown copyright (2021). All Rights reserved. NNB GenCo Licence: 0100060408



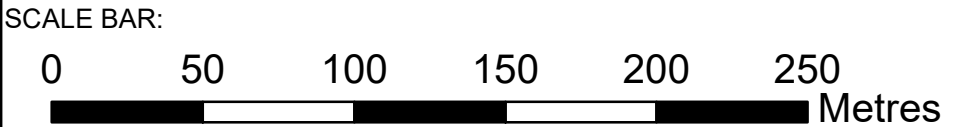
PROJECT:
SIZEWELL C


DOCUMENT:
LAND PLANS
REGULATION 5(2)(i)

DRAWING TITLE:
MAIN DEVELOPMENT SITE AND RAIL
LAND PLANS
SHEET 7 OF 28

DRAWING NO: SZC/LP/7	REVISION: 02
-------------------------	-----------------

DATE: JAN 2021	DRAWN: I.M.	SCALE : 1:2,500 @A1
-------------------	----------------	------------------------





NOTES:
PLOT BOUNDARIES (AS OTHERWISE SHOWN OUTLINED IN BLUE)
ARE SHOWN BY A RED LINE WHERE THEY COINCIDE WITH THE
BOUNDARY OF THE LAND OVER WHICH THERE IS POTENTIAL
OVER-RIDING OR EXTINGUISHMENT OF RIGHTS.

KEY:

- POTENTIAL OVER-RIDING OR EXTINGUISHMENT OF RIGHTS
- ALL FREEHOLD AND LEASEHOLD INTERESTS TO BE COMPULSORILY ACQUIRED
- NON-HIGHWAY SUBJECT TO TEMPORARY POSSESSION
- ACQUISITION OF RIGHTS BY THE CREATION OF NEW RIGHTS OR THE IMPOSITION OF RESTRICTIVE COVENANTS
- PRESUMED HIGHWAY - SUBJECT TO TEMPORARY POSSESSION
- PRESUMED HIGHWAY - FREEHOLD AND LEASEHOLD INTERESTS TO BE COMPULSORILY ACQUIRED
- LAND OUTSIDE THE ORDER LIMITS

02	JAN 2021	IM	KC	PROPOSED CHANGES TO THE DCO APPLICATION - JANUARY 2021	SZC Co
01	FEB 2020	JH	KC	DCO SUBMISSION	SZC Co
REVISION	DATE	DRAWN	CHECKED	REASONS FOR REVISION / COMMENTS	APPROVED

NOT PROTECTIVELY MARKED

COPYRIGHT:
Reproduced from Ordnance Survey map with the permission
of Ordnance Survey on behalf of the controller of Her
Majesty's Stationery Office © Crown copyright (2021).
All Rights reserved. NNB GenCo Licence: 0100060408



PROJECT:
SIZEWELL C

DOCUMENT:
LAND PLANS
REGULATION 5(2)(i)

DRAWING TITLE:
MAIN DEVELOPMENT SITE AND RAIL
LAND PLANS
SHEET 8 OF 28

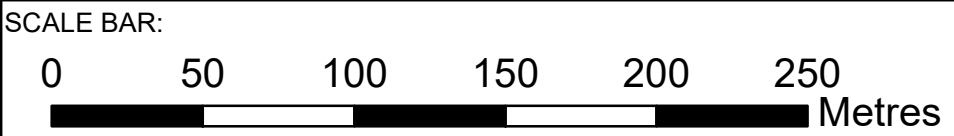
DRAWING NO:
SZC/LP/8

REVISION:
02

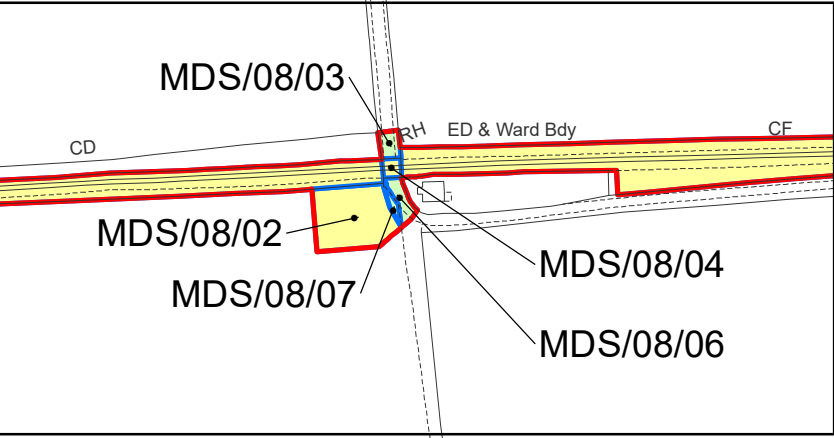
DATE: JAN 2021

DRAWN: I.M.

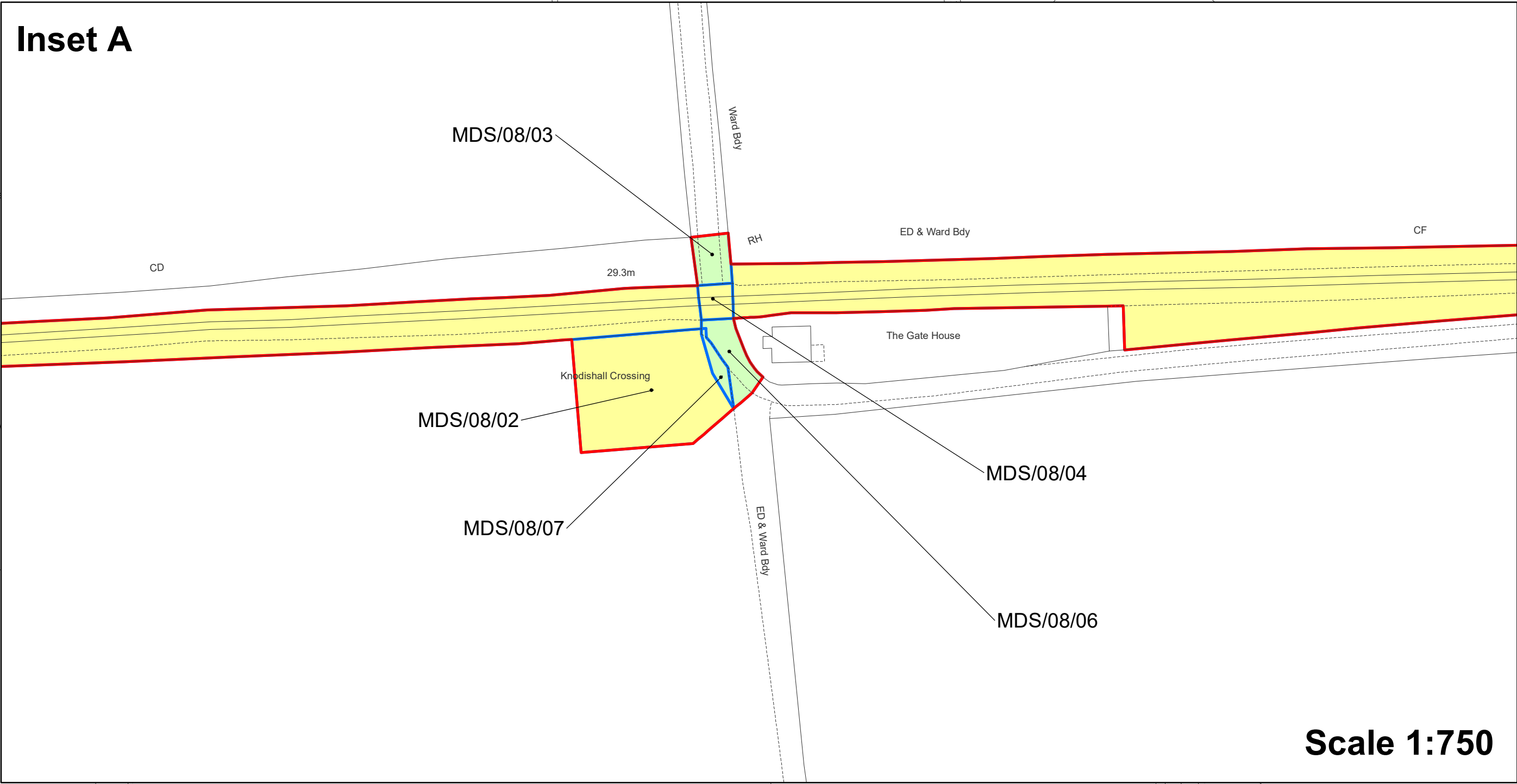
SCALE: 1:2,500 @A1




Inset A



Inset A





NOTES:
PLOT BOUNDARIES (AS OTHERWISE SHOWN OUTLINED IN BLUE)
ARE SHOWN BY A RED LINE WHERE THEY COINCIDE WITH THE
BOUNDARY OF THE LAND OVER WHICH THERE IS POTENTIAL
OVER-RIDING OR EXTINGUISHMENT OF RIGHTS.

KEY:

- POTENTIAL OVER-RIDING OR EXTINGUISHMENT OF RIGHTS
- ALL FREEHOLD AND LEASEHOLD INTERESTS TO BE COMPULSORILY ACQUIRED
- NON-HIGHWAY SUBJECT TO TEMPORARY POSSESSION
- ACQUISITION OF RIGHTS BY THE CREATION OF NEW RIGHTS OR THE IMPOSITION OF RESTRICTIVE COVENANTS
- PRESUMED HIGHWAY - SUBJECT TO TEMPORARY POSSESSION
- PRESUMED HIGHWAY - FREEHOLD AND LEASEHOLD INTERESTS TO BE COMPULSORILY ACQUIRED
- LAND OUTSIDE THE ORDER LIMITS

02	JAN 2021	IM	KC	PROPOSED CHANGES TO THE DCO APPLICATION - JANUARY 2021	SZC Co
01	FEB 2020	JH	KC	DCO SUBMISSION	SZC Co
REVISION	DATE	DRAWN	CHECKED	REASONS FOR REVISION / COMMENTS	APPROVED

NOT PROTECTIVELY MARKED

COPYRIGHT:
Reproduced from Ordnance Survey map with the permission of Ordnance Survey on behalf of the controller of Her Majesty's Stationery Office © Crown copyright (2021). All Rights reserved. NNB GenCo Licence: 0100060408



PROJECT:
SIZEWELL C

DOCUMENT:
LAND PLANS
REGULATION 5(2)(i)

DRAWING TITLE:
MAIN DEVELOPMENT SITE AND RAIL
LAND PLANS
SHEET 9 OF 28

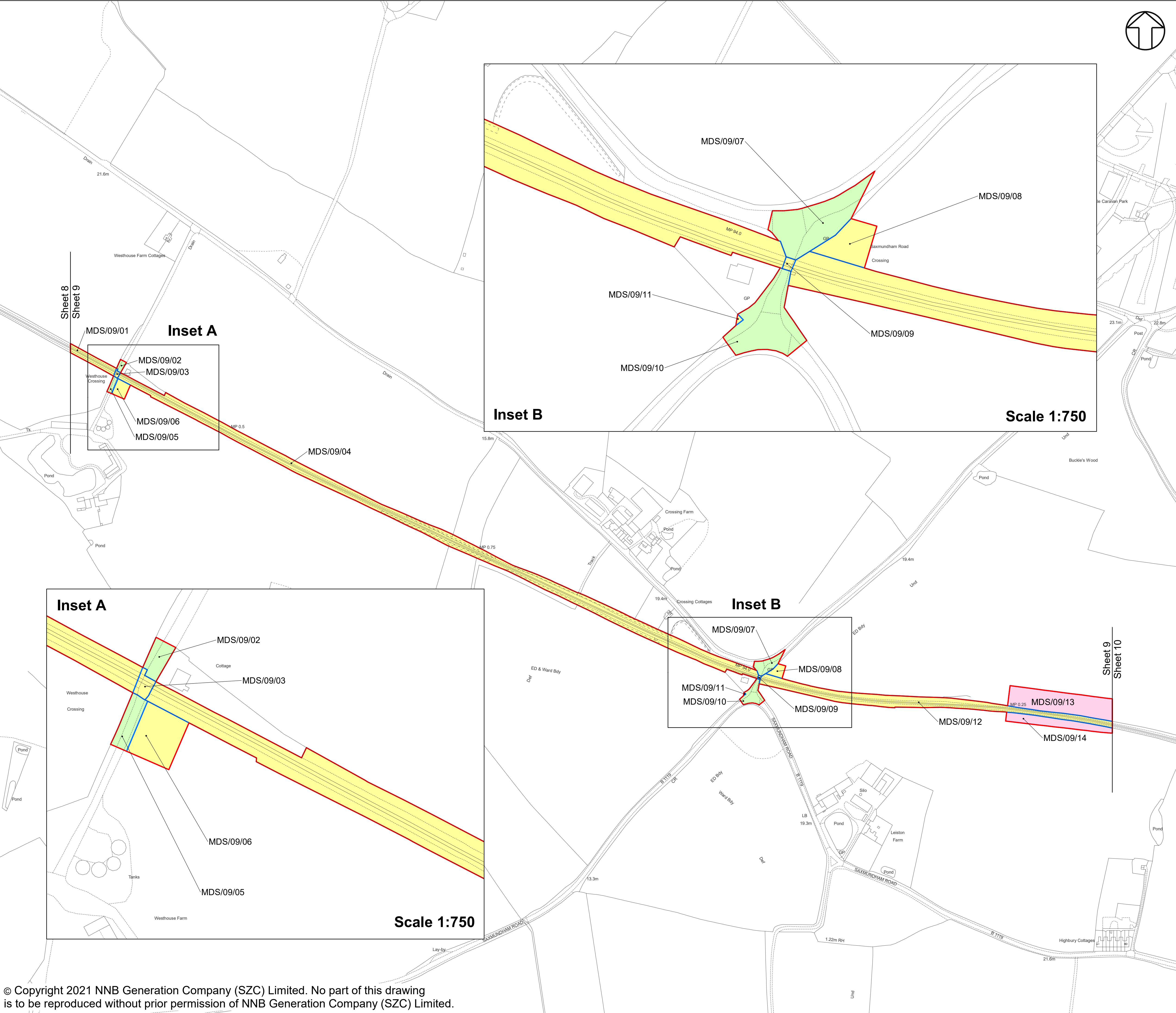
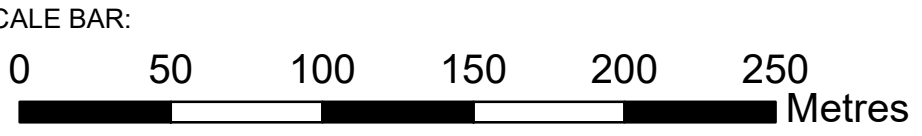
DRAWING NO:
SZC/LP/9


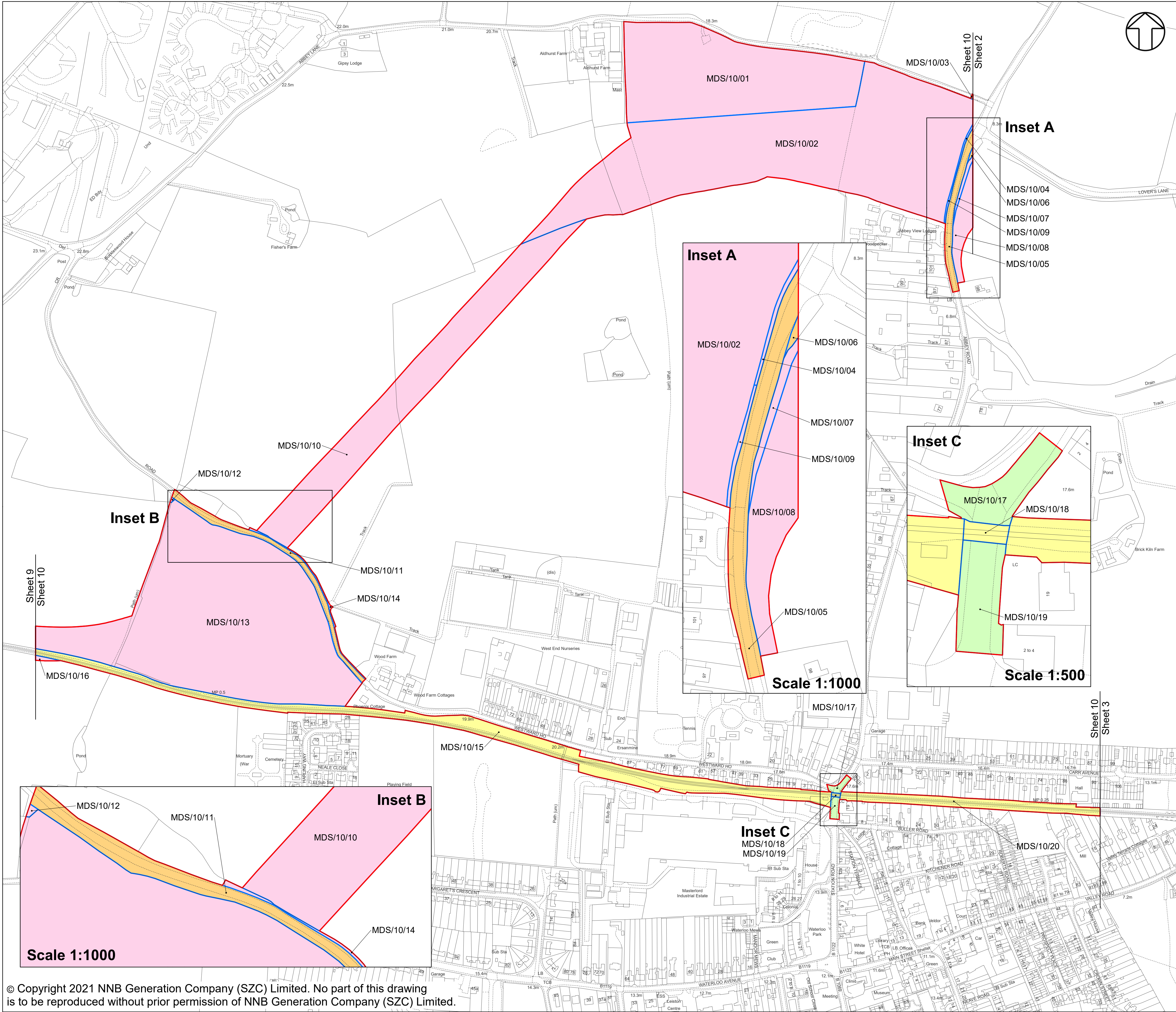
REVISION:
02

DATE:
JAN 2021

DRAWN:
I.M.

SCALE :
1:2,500 @A1





NOTES:
PLOT BOUNDARIES (AS OTHERWISE SHOWN OUTLINED IN BLUE) ARE SHOWN BY A RED LINE WHERE THEY COINCIDE WITH THE BOUNDARY OF THE LAND OVER WHICH THERE IS POTENTIAL OVER-RIDING OR EXTINGUISHMENT OF RIGHTS.

- KEY:**
- POTENTIAL OVER-RIDING OR EXTINGUISHMENT OF RIGHTS
 - ALL FREEHOLD AND LEASEHOLD INTERESTS TO BE COMPULSORILY ACQUIRED
 - NON-HIGHWAY SUBJECT TO TEMPORARY POSSESSION
 - ACQUISITION OF RIGHTS BY THE CREATION OF NEW RIGHTS OR THE IMPOSITION OF RESTRICTIVE COVENANTS
 - PRESUMED HIGHWAY - SUBJECT TO TEMPORARY POSSESSION
 - PRESUMED HIGHWAY - FREEHOLD AND LEASEHOLD INTERESTS TO BE COMPULSORILY ACQUIRED
 - LAND OUTSIDE THE ORDER LIMITS

02	JAN 2021	IM	KC	PROPOSED CHANGES TO THE DCO APPLICATION - JANUARY 2021	SZC Co
01	FEB 2020	JH	KC	DCO SUBMISSION	SZC Co
REVISION	DATE	DRAWN	CHECKED	REASONS FOR REVISION / COMMENTS	APPROVED

NOT PROTECTIVELY MARKED

COPYRIGHT:
Reproduced from Ordnance Survey map with the permission of Ordnance Survey on behalf of the controller of Her Majesty's Stationery Office © Crown copyright (2021). All Rights reserved. NNB GenCo Licence: 0100060408



PROJECT:
SIZEWELL C

DOCUMENT:
LAND PLANS
REGULATION 5(2)(i)

DRAWING TITLE:
MAIN DEVELOPMENT SITE AND RAIL
LAND PLANS
SHEET 10 OF 28

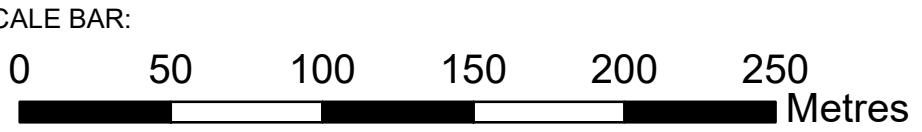
DRAWING NO:
SZC/LP/10


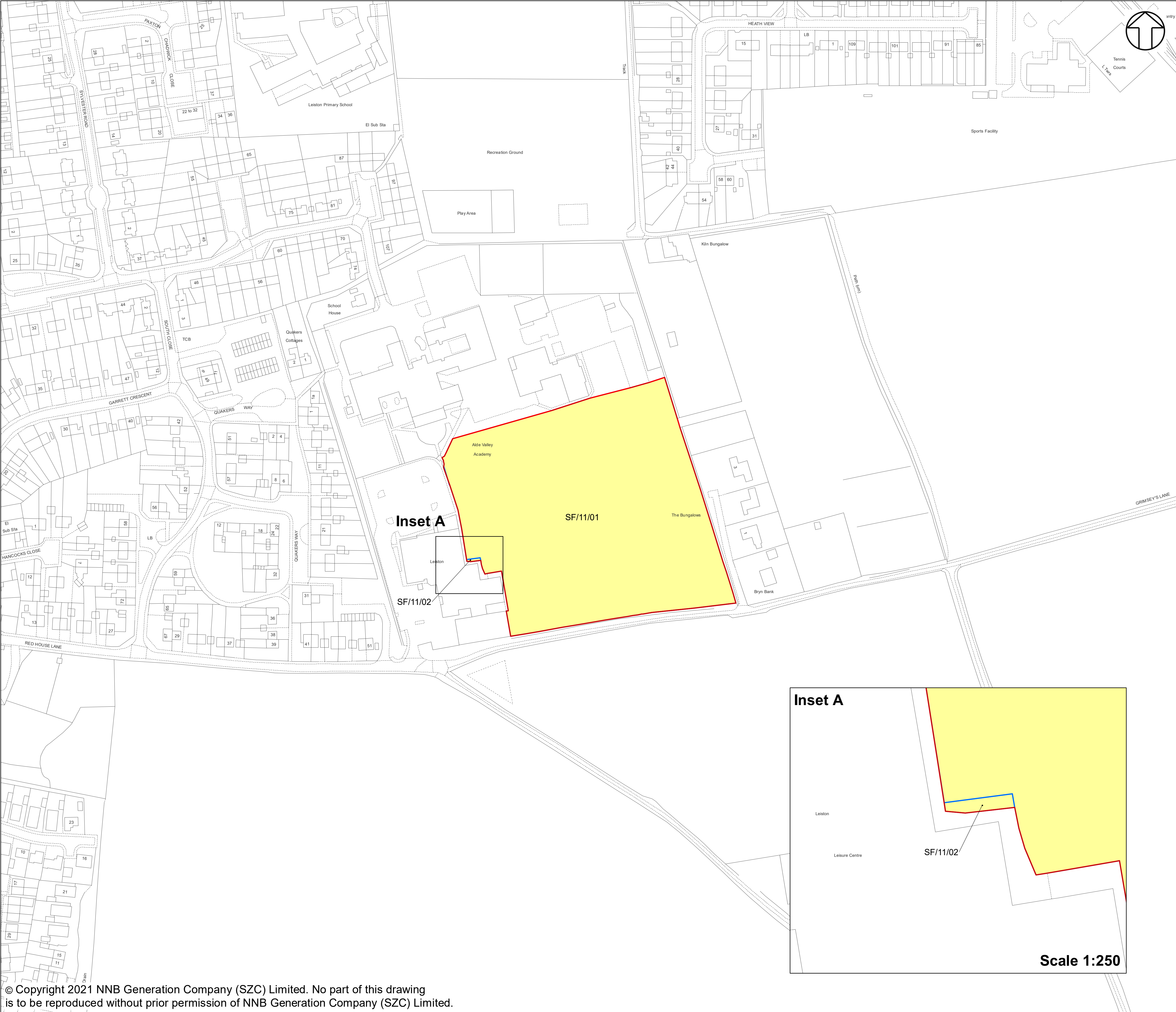
REVISION:
02

DATE:
JAN 2021

DRAWN:
I.M.

SCALE:
1:2,500 @A1





NOTES:
PLOT BOUNDARIES (AS OTHERWISE SHOWN OUTLINED IN BLUE) ARE SHOWN BY A RED LINE WHERE THEY COINCIDE WITH THE BOUNDARY OF THE LAND OVER WHICH THERE IS POTENTIAL OVER-RIDING OR EXTINGUISHMENT OF RIGHTS.

- KEY:**
- POTENTIAL OVER-RIDING OR EXTINGUISHMENT OF RIGHTS
 - ALL FREEHOLD AND LEASEHOLD INTERESTS TO BE COMPULSORILY ACQUIRED
 - NON-HIGHWAY SUBJECT TO TEMPORARY POSSESSION
 - ACQUISITION OF RIGHTS BY THE CREATION OF NEW RIGHTS OR THE IMPOSITION OF RESTRICTIVE COVENANTS
 - PRESUMED HIGHWAY - SUBJECT TO TEMPORARY POSSESSION
 - PRESUMED HIGHWAY - FREEHOLD AND LEASEHOLD INTERESTS TO BE COMPULSORILY ACQUIRED
 - LAND OUTSIDE THE ORDER LIMITS

02	JAN 2021	IM	KC	PROPOSED CHANGES TO THE DCO APPLICATION - JANUARY 2021	SZC Co
01	FEB 2020	JH	KC	DCO SUBMISSION	SZC Co
REVISION	DATE	DRAWN	CHECKED	REASONS FOR REVISION / COMMENTS	APPROVED

NOT PROTECTIVELY MARKED

COPYRIGHT:
Reproduced from Ordnance Survey map with the permission of Ordnance Survey on behalf of the controller of Her Majesty's Stationery Office © Crown copyright (2021). All Rights reserved. NNB GenCo Licence: 0100060408



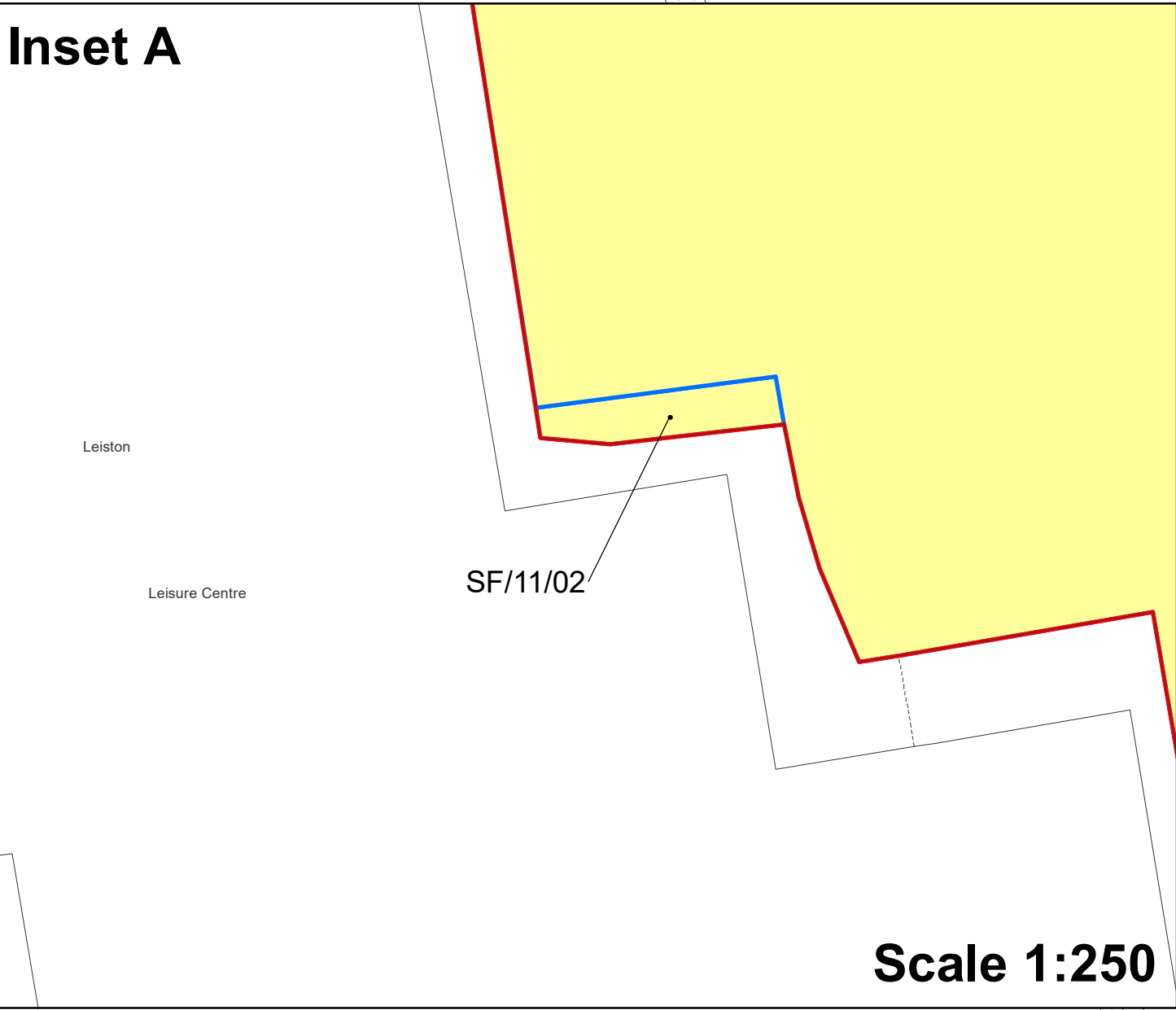
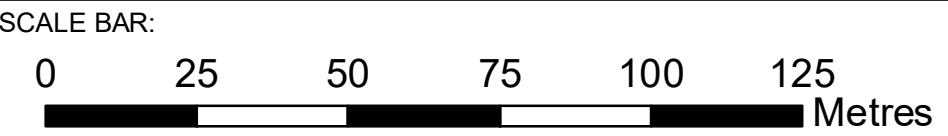
PROJECT:
SIZEWELL C


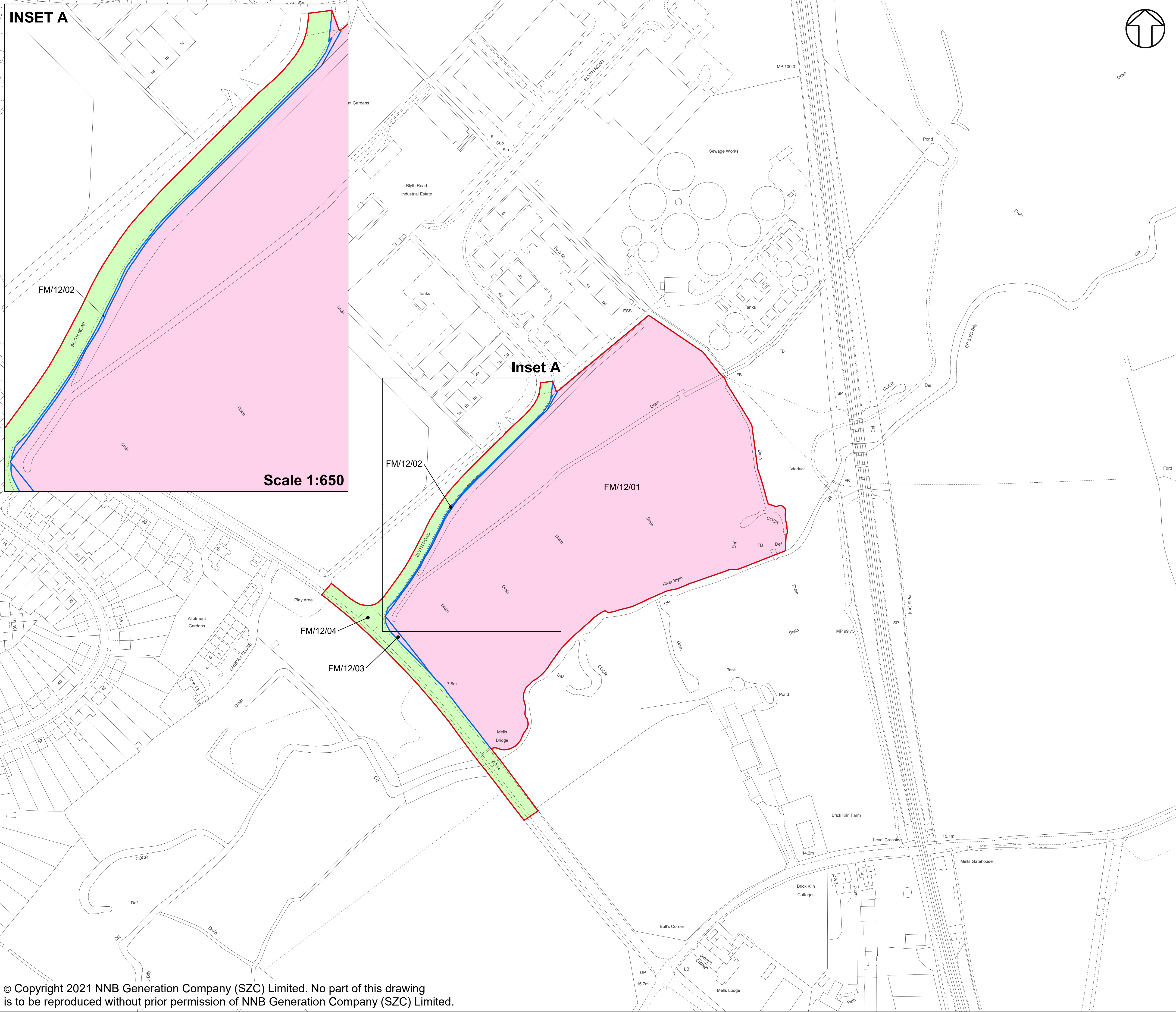
DOCUMENT:
LAND PLANS
REGULATION 5(2)(i)

DRAWING TITLE:
SPORTS FACILITIES
LAND PLANS
SHEET 11 OF 28

DRAWING NO: SZC/LP/11	REVISION: 02
--------------------------	-----------------

DATE: JAN 2021	DRAWN: I.M.	SCALE : 1:1,250 @A1
-------------------	----------------	------------------------





NOTES:
PLOT BOUNDARIES (AS OTHERWISE SHOWN OUTLINED IN BLUE) ARE SHOWN BY A RED LINE WHERE THEY COINCIDE WITH THE BOUNDARY OF THE LAND OVER WHICH THERE IS POTENTIAL OVER-RIDING OR EXTINGUISHMENT OF RIGHTS.

- KEY:**
- POTENTIAL OVER-RIDING OR EXTINGUISHMENT OF RIGHTS
 - ALL FREEHOLD AND LEASEHOLD INTERESTS TO BE COMPULSORILY ACQUIRED
 - NON-HIGHWAY SUBJECT TO TEMPORARY POSSESSION
 - ACQUISITION OF RIGHTS BY THE CREATION OF NEW RIGHTS OR THE IMPOSITION OF RESTRICTIVE COVENANTS
 - PRESUMED HIGHWAY - SUBJECT TO TEMPORARY POSSESSION
 - PRESUMED HIGHWAY - FREEHOLD AND LEASEHOLD INTERESTS TO BE COMPULSORILY ACQUIRED
 - LAND OUTSIDE THE ORDER LIMITS

02	JAN 2021	IM	KC	PROPOSED CHANGES TO THE DCO APPLICATION - JANUARY 2021	SZC Co
01	FEB 2020	JH	KC	DCO SUBMISSION	SZC Co
REVISION	DATE	DRAWN	CHECKED	REASONS FOR REVISION / COMMENTS	APPROVED

NOT PROTECTIVELY MARKED

COPYRIGHT:
Reproduced from Ordnance Survey map with the permission of Ordnance Survey on behalf of the controller of Her Majesty's Stationary Office © Crown copyright (2021). All Rights reserved. NNB GenCo Licence: 0100060408



PROJECT:
SIZEWELL C

DOCUMENT:
LAND PLANS
REGULATION 5(2)(i)

DRAWING TITLE:
FEN MEADOW (HALESWORTH)
LAND PLANS
SHEET 12 OF 28

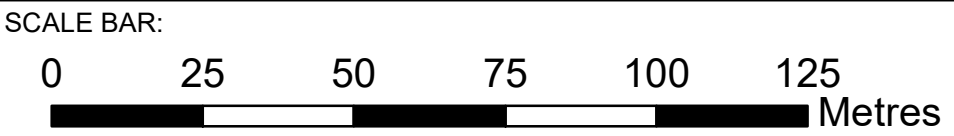
DRAWING NO:
SZC/LP/12


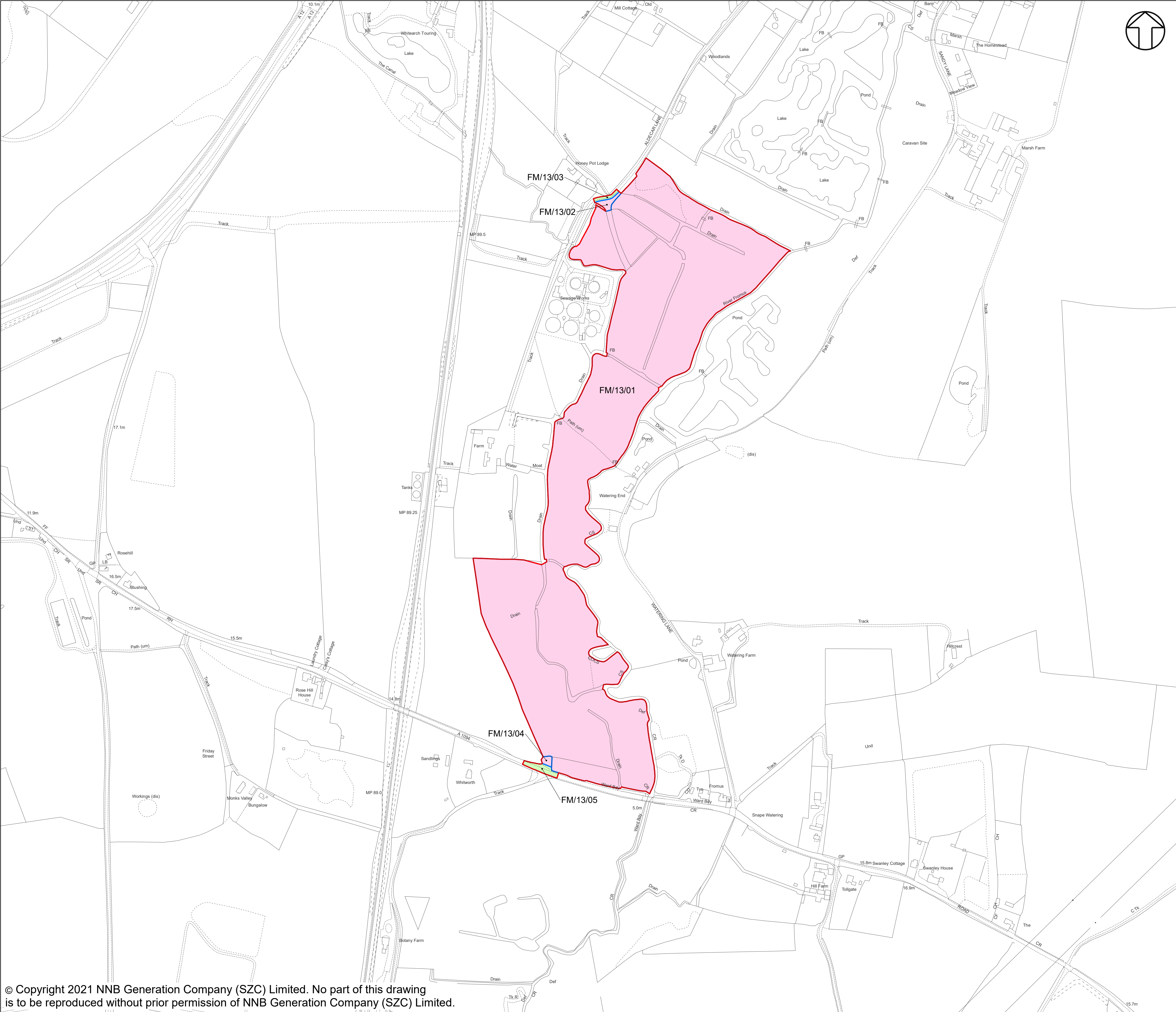
REVISION:
02

DATE:
JAN 2021

DRAWN:
I.M.

SCALE :
1:1,250 @A1





NOTES:
PLOT BOUNDARIES (AS OTHERWISE SHOWN OUTLINED IN BLUE) ARE SHOWN BY A RED LINE WHERE THEY COINCIDE WITH THE BOUNDARY OF THE LAND OVER WHICH THERE IS POTENTIAL OVER-RIDING OR EXTINGUISHMENT OF RIGHTS.

KEY:

- POTENTIAL OVER-RIDING OR EXTINGUISHMENT OF RIGHTS
- ALL FREEHOLD AND LEASEHOLD INTERESTS TO BE COMPULSORILY ACQUIRED
- NON-HIGHWAY SUBJECT TO TEMPORARY POSSESSION
- ACQUISITION OF RIGHTS BY THE CREATION OF NEW RIGHTS OR THE IMPOSITION OF RESTRICTIVE COVENANTS
- PRESUMED HIGHWAY - SUBJECT TO TEMPORARY POSSESSION
- PRESUMED HIGHWAY - FREEHOLD AND LEASEHOLD INTERESTS TO BE COMPULSORILY ACQUIRED
- LAND OUTSIDE THE ORDER LIMITS

02	JAN 2021	IM	KC	PROPOSED CHANGES TO THE DCO APPLICATION - JANUARY 2021	SZC Co
01	FEB 2020	JH	KC	DCO SUBMISSION	SZC Co
REVISION	DATE	DRAWN	CHECKED	REASONS FOR REVISION / COMMENTS	APPROVED

NOT PROTECTIVELY MARKED

COPYRIGHT:
Reproduced from Ordnance Survey map with the permission of Ordnance Survey on behalf of the controller of Her Majesty's Stationery Office © Crown copyright (2021). All Rights reserved. NNB GenCo Licence: 0100060408



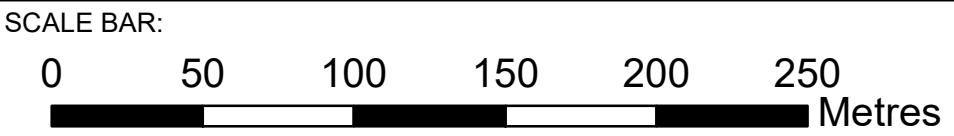
PROJECT:
SIZEWELL C


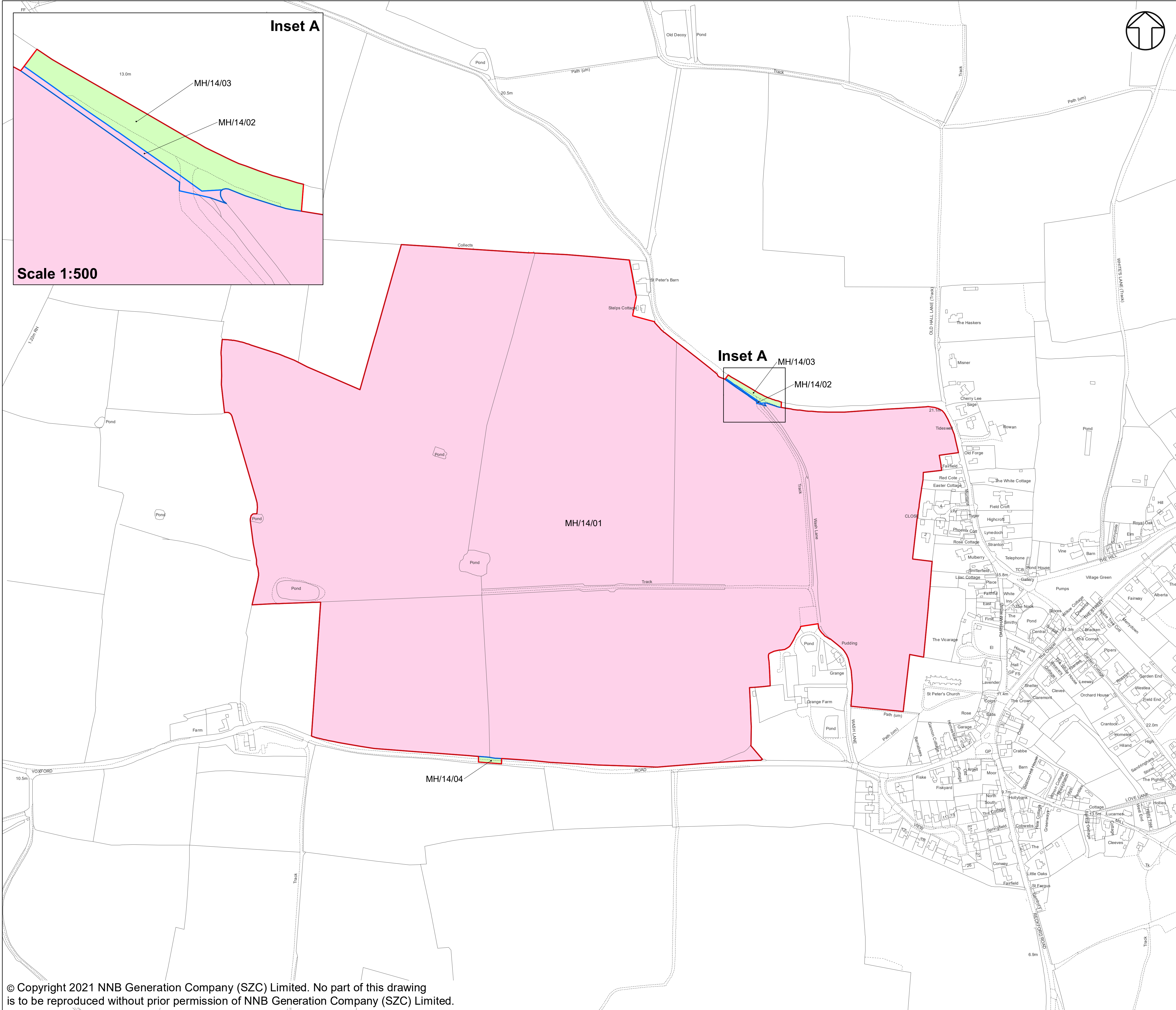
DOCUMENT:
LAND PLANS
REGULATION 5(2)(i)

DRAWING TITLE:
FEN MEADOW (BENHALL)
LAND PLANS
SHEET 13 OF 28

DRAWING NO: SZC/LP/13	REVISION: 02
--------------------------	-----------------

DATE: JAN 2021	DRAWN: I.M.	SCALE : 1:2,500 @A1
-------------------	----------------	------------------------





NOTES:
PLOT BOUNDARIES (AS OTHERWISE SHOWN OUTLINED IN BLUE) ARE SHOWN BY A RED LINE WHERE THEY COINCIDE WITH THE BOUNDARY OF THE LAND OVER WHICH THERE IS POTENTIAL OVER-RIDING OR EXTINGUISHMENT OF RIGHTS.

KEY:

- POTENTIAL OVER-RIDING OR EXTINGUISHMENT OF RIGHTS
- ALL FREEHOLD AND LEASEHOLD INTERESTS TO BE COMPULSORILY ACQUIRED
- NON-HIGHWAY SUBJECT TO TEMPORARY POSSESSION
- ACQUISITION OF RIGHTS BY THE CREATION OF NEW RIGHTS OR THE IMPOSITION OF RESTRICTIVE COVENANTS
- PRESUMED HIGHWAY - SUBJECT TO TEMPORARY POSSESSION
- PRESUMED HIGHWAY - FREEHOLD AND LEASEHOLD INTERESTS TO BE COMPULSORILY ACQUIRED
- LAND OUTSIDE THE ORDER LIMITS

02	JAN 2021	IM	KC	PROPOSED CHANGES TO THE DCO APPLICATION - JANUARY 2021	SZC Co
01	FEB 2020	JH	KC	DCO SUBMISSION	SZC Co
REVISION	DATE	DRAWN	CHECKED	REASONS FOR REVISION/ COMMENTS	APPROVED

NOT PROTECTIVELY MARKED

COPYRIGHT:
Reproduced from Ordnance Survey map with the permission of Ordnance Survey on behalf of the controller of Her Majesty's Stationery Office © Crown copyright (2021). All Rights reserved. NNB GenCo Licence: 0100060408



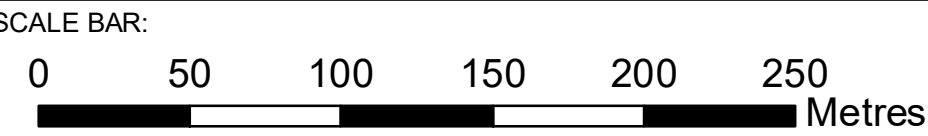
PROJECT:
SIZEWELL C


DOCUMENT:
LAND PLANS
REGULATION 5(2)(i)

DRAWING TITLE:
MARSH HARRIER HABITAT
LAND PLANS
SHEET 14 OF 28

DRAWING NO: SZC/LP/14	REVISION: 02
--------------------------	-----------------

DATE: JAN 2021	DRAWN: I.M.	SCALE : 1:2,500 @A1
-------------------	----------------	------------------------

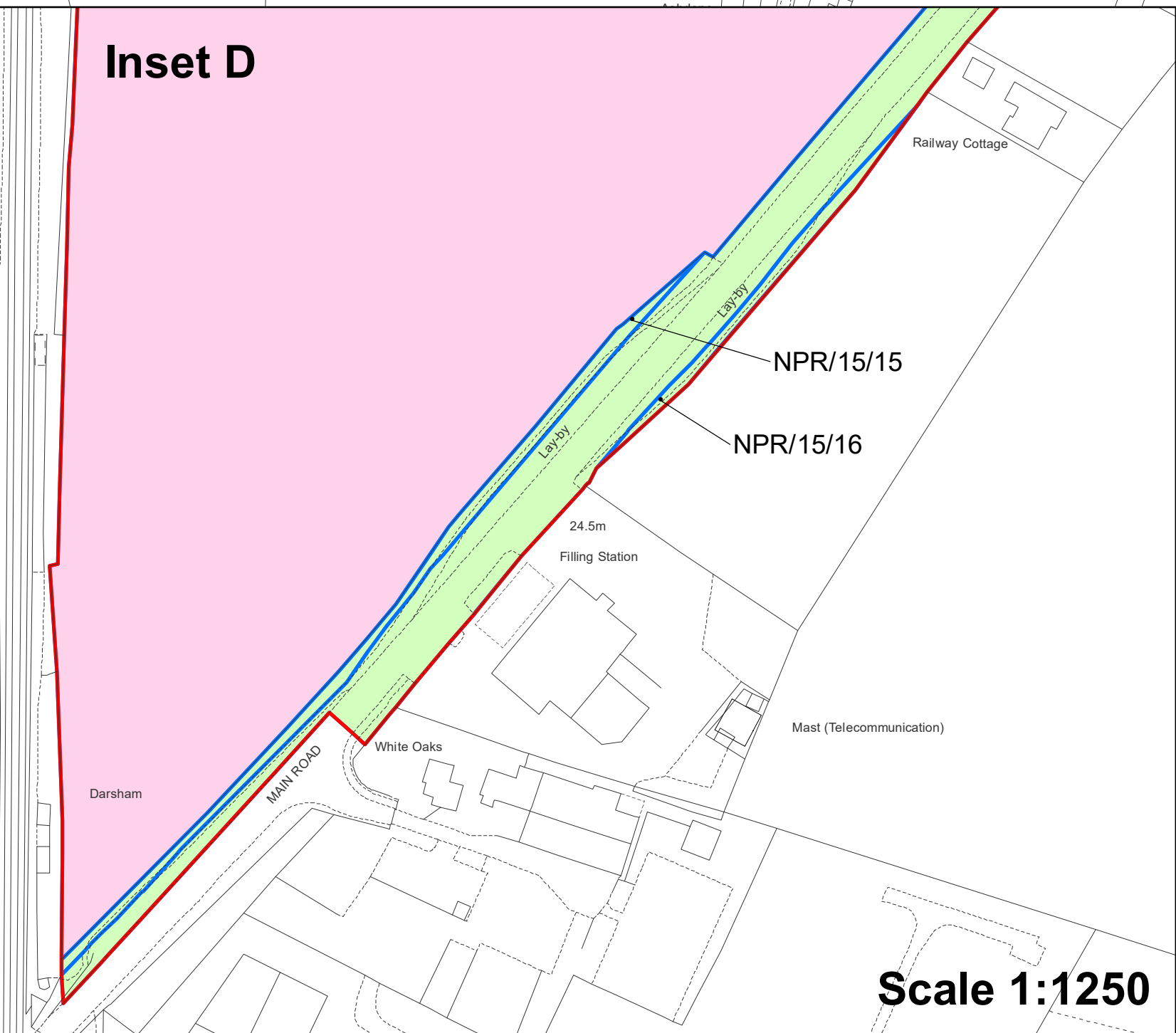
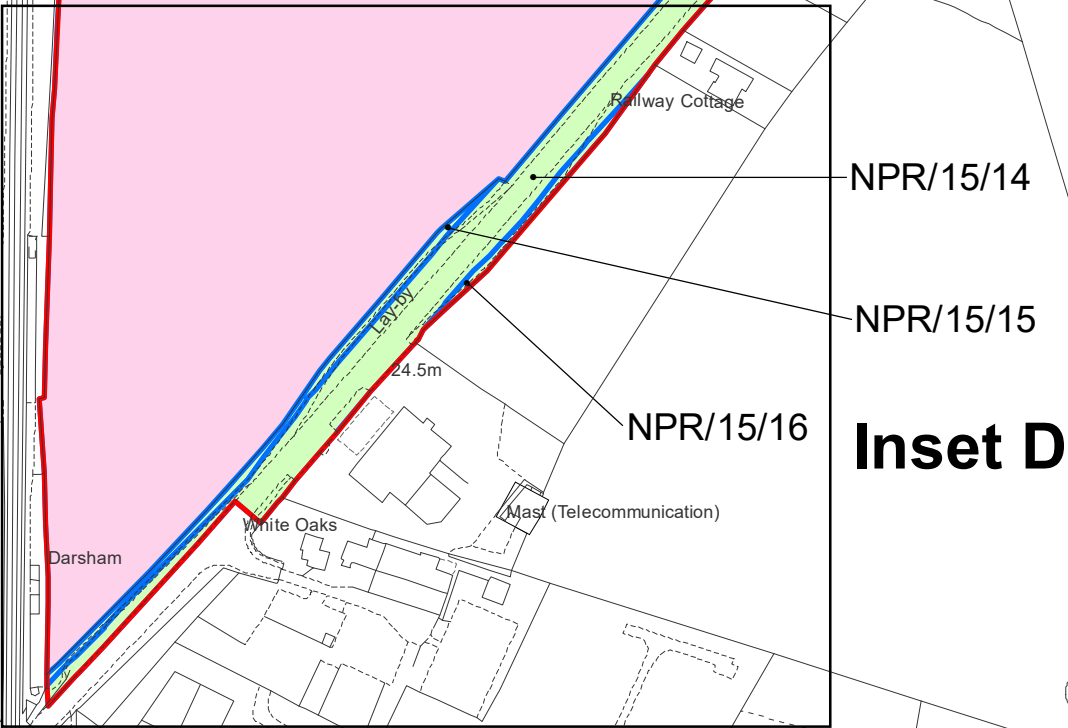
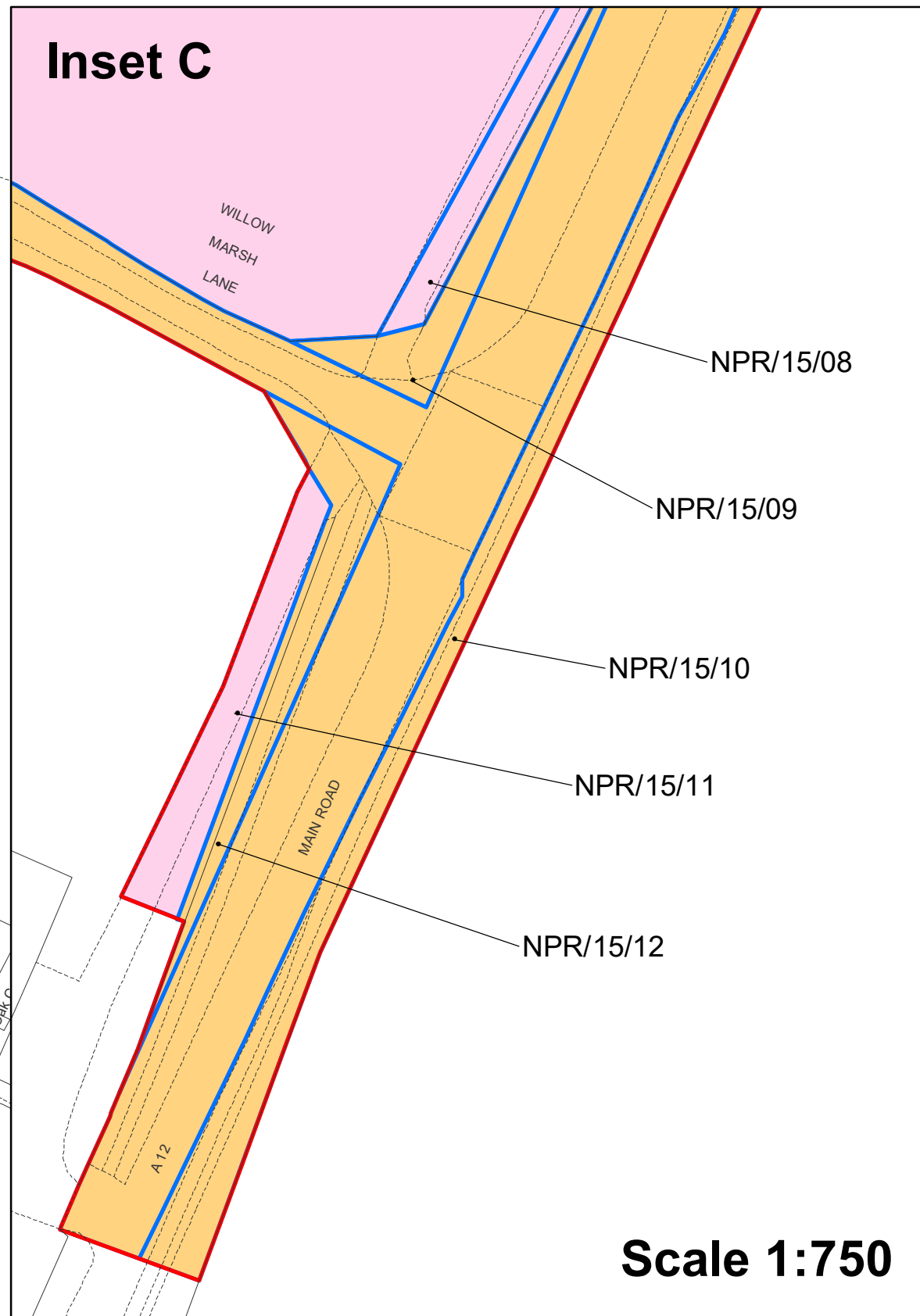
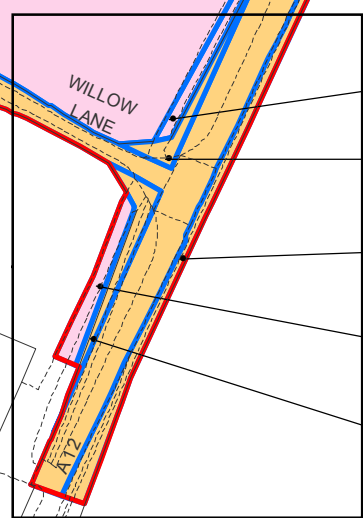
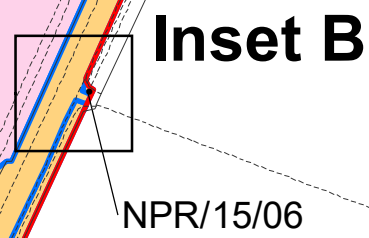
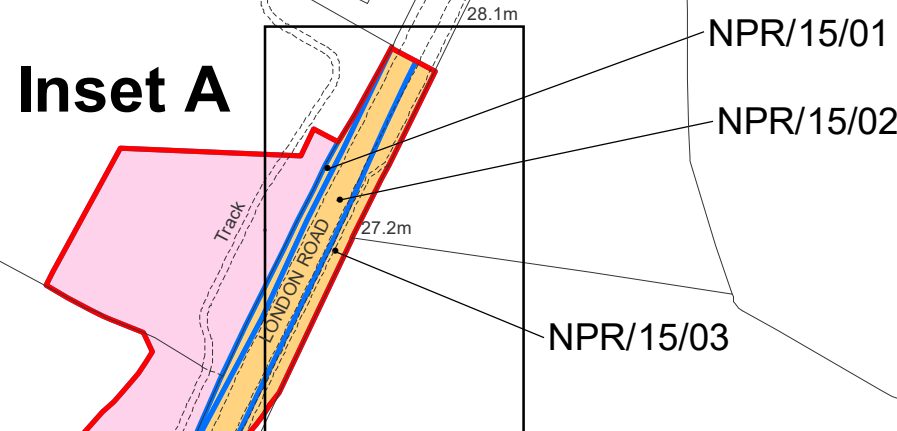
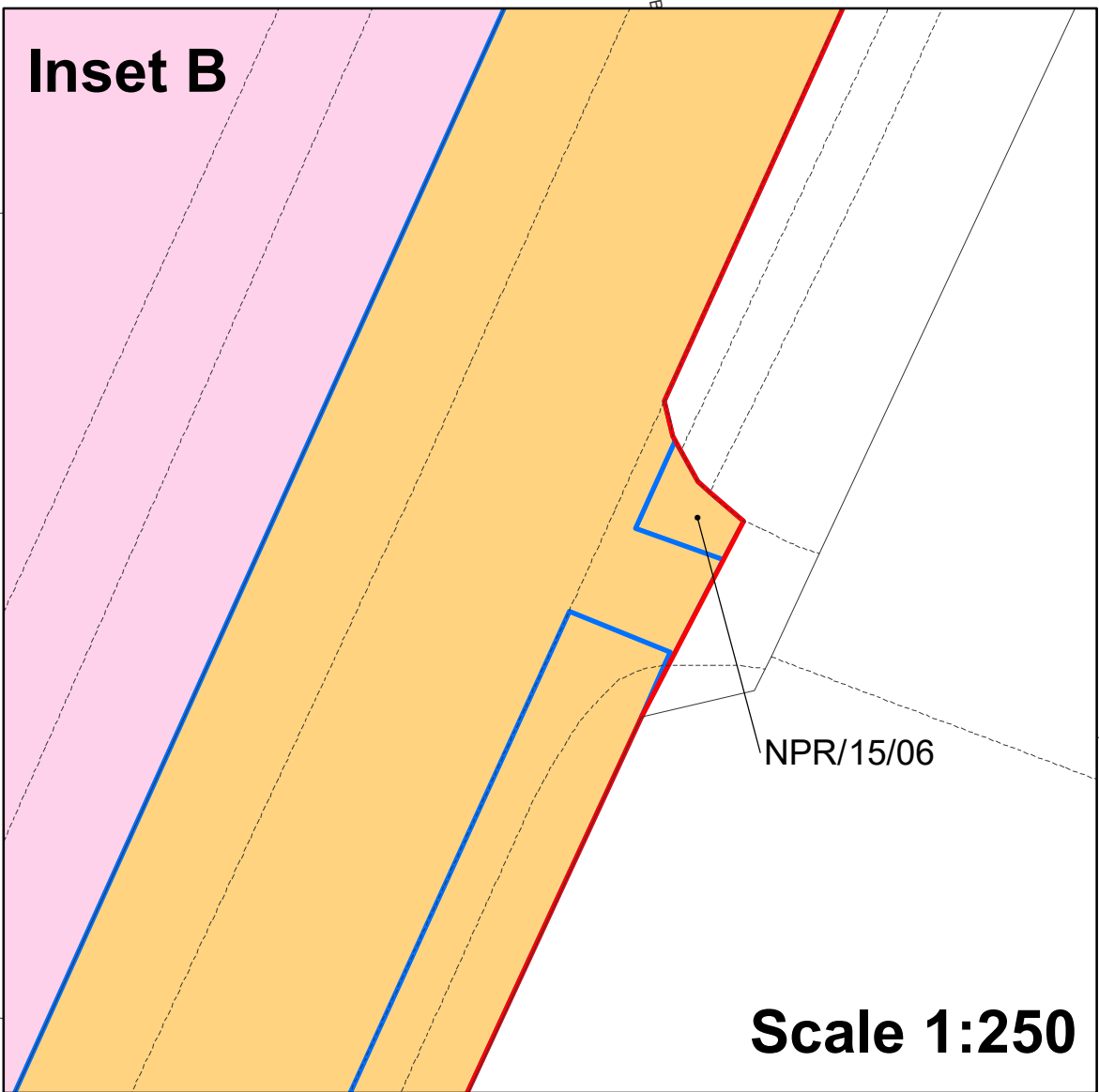
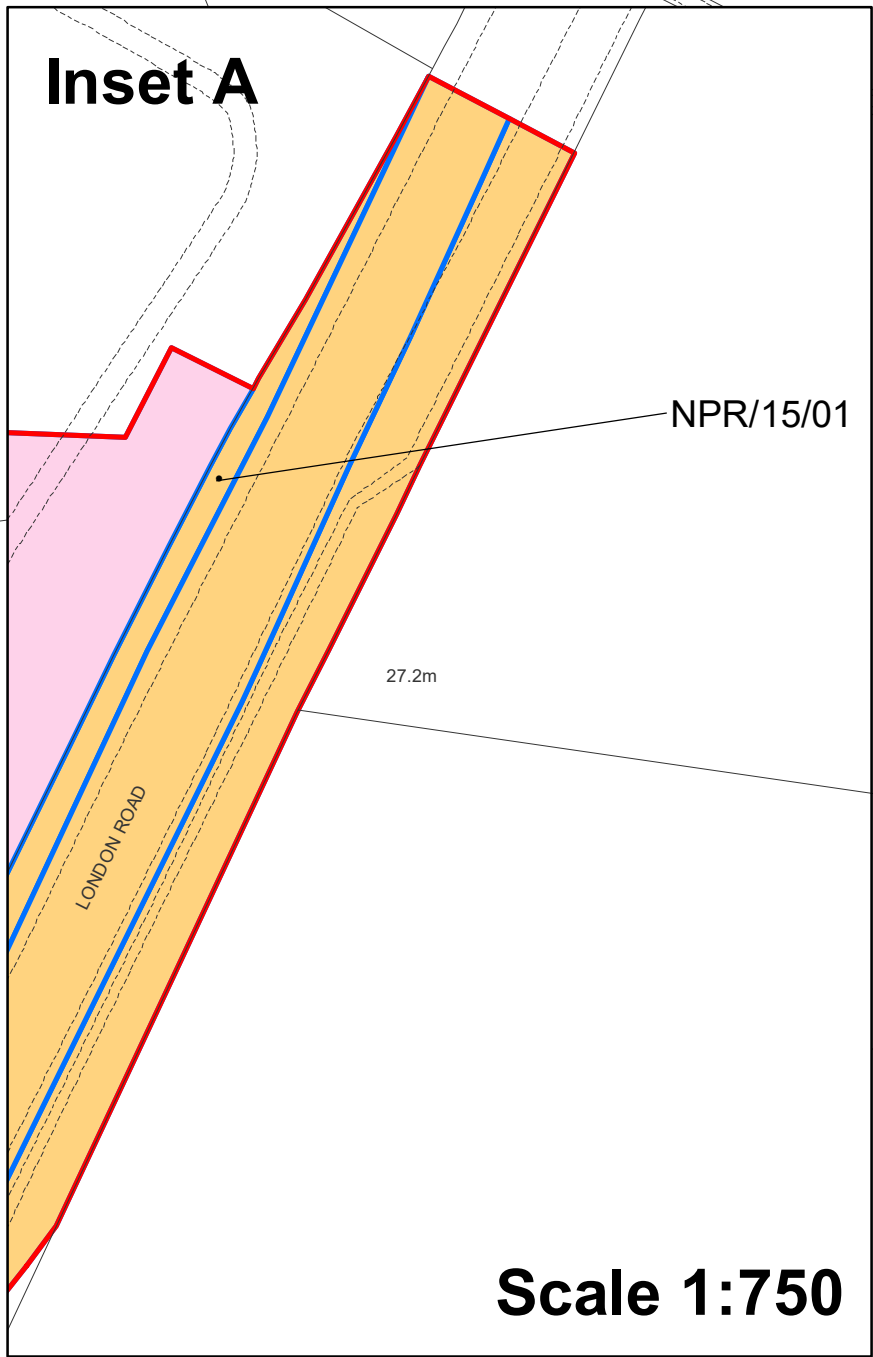
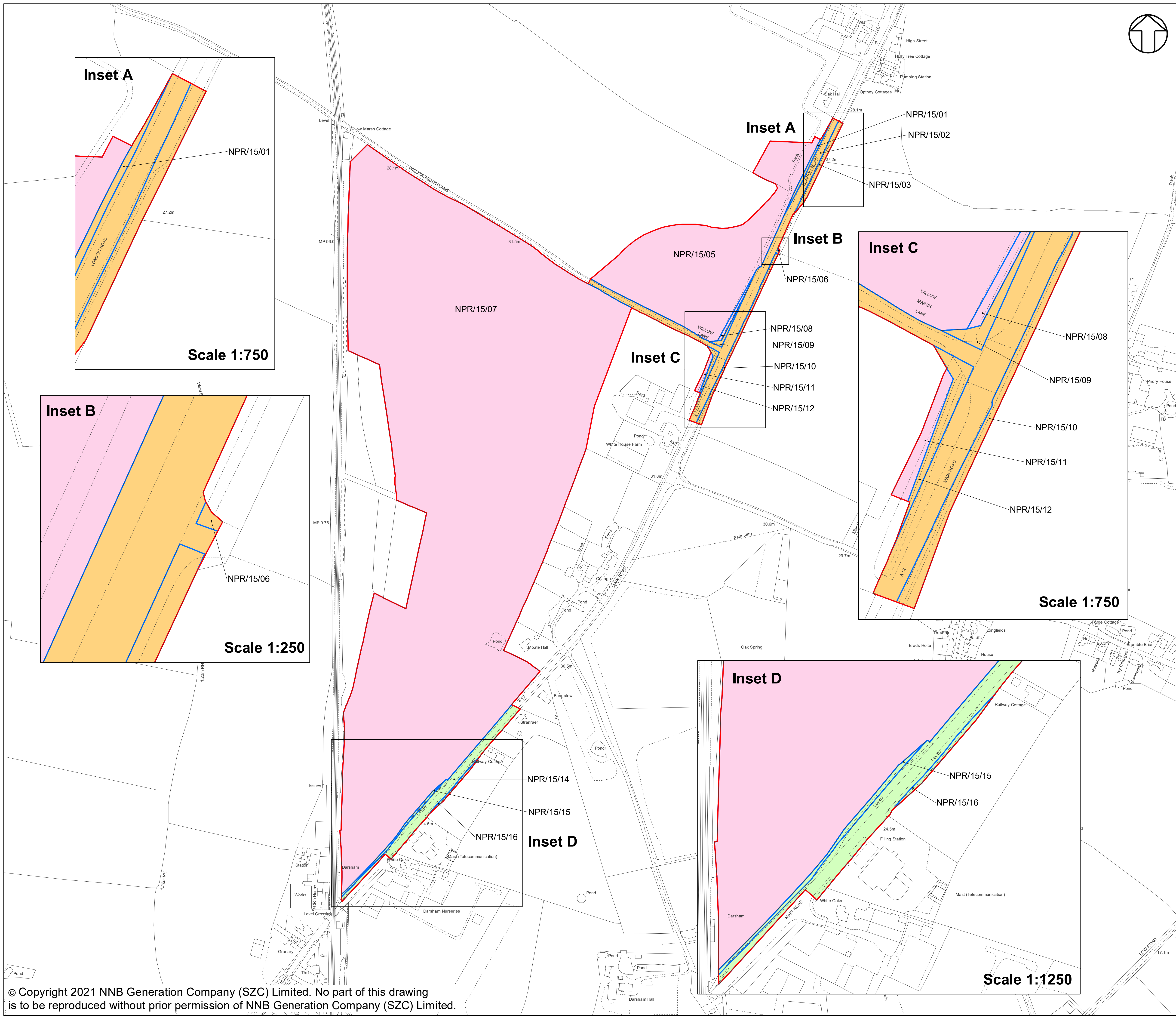




NOTES:
PLOT BOUNDARIES (AS OTHERWISE SHOWN OUTLINED IN BLUE) ARE SHOWN BY A RED LINE WHERE THEY COINCIDE WITH THE BOUNDARY OF THE LAND OVER WHICH THERE IS POTENTIAL OVER-RIDING OR EXTINGUISHMENT OF RIGHTS.

KEY:

- POTENTIAL OVER-RIDING OR EXTINGUISHMENT OF RIGHTS
- ALL FREEHOLD AND LEASEHOLD INTERESTS TO BE COMPULSORILY ACQUIRED
- NON-HIGHWAY SUBJECT TO TEMPORARY POSSESSION
- ACQUISITION OF RIGHTS BY THE CREATION OF NEW RIGHTS OR THE IMPOSITION OF RESTRICTIVE COVENANTS
- PRESUMED HIGHWAY - SUBJECT TO TEMPORARY POSSESSION
- PRESUMED HIGHWAY - FREEHOLD AND LEASEHOLD INTERESTS TO BE COMPULSORILY ACQUIRED
- LAND OUTSIDE THE ORDER LIMITS



02	JAN 2021	IM	KC	PROPOSED CHANGES TO THE DCO APPLICATION - JANUARY 2021	SZC Co
01	FEB 2020	JH	KC	DCO SUBMISSION	SZC Co
REVISION	DATE	DRAWN	CHECKED	REASONS FOR REVISION/ COMMENTS	APPROVED

NOT PROTECTIVELY MARKED

COPYRIGHT:
Reproduced from Ordnance Survey map with the permission of Ordnance Survey on behalf of the controller of Her Majesty's Stationery Office © Crown copyright (2021). All Rights reserved. NNB GenCo Licence: 0100060408



PROJECT:
SIZEWELL C

DOCUMENT:
LAND PLANS
REGULATION 5(2)(i)

DRAWING TITLE:
NORTHERN PARK AND RIDE
LAND PLANS
SHEET 15 OF 28

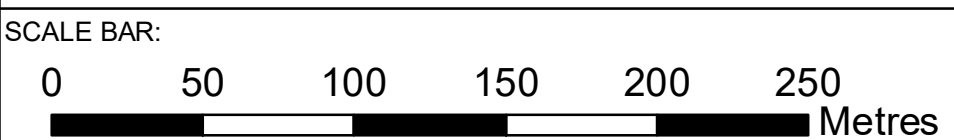
DRAWING NO:
SZC/LP/15

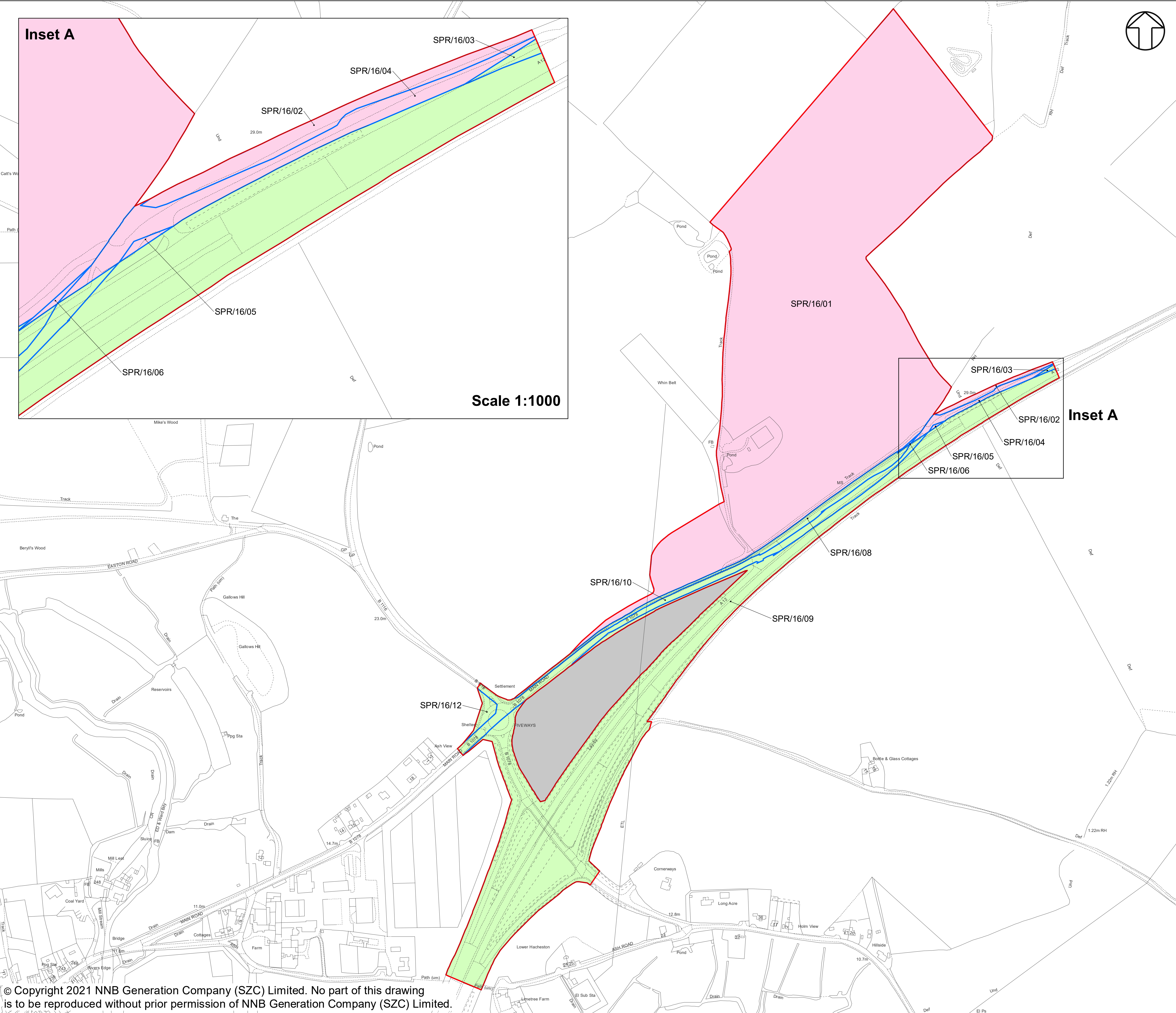
REVISION:
02

DATE:
JAN 2021

DRAWN:
I.M.

SCALE :
1:2,500 @A1






Inset A

Scale 1:1000

Inset A



NOTES:
PLOT BOUNDARIES (AS OTHERWISE SHOWN OUTLINED IN BLUE) ARE SHOWN BY A RED LINE WHERE THEY COINCIDE WITH THE BOUNDARY OF THE LAND OVER WHICH THERE IS POTENTIAL OVER-RIDING OR EXTINGUISHMENT OF RIGHTS.

- KEY:
- POTENTIAL OVER-RIDING OR EXTINGUISHMENT OF RIGHTS
 - ALL FREEHOLD AND LEASEHOLD INTERESTS TO BE COMPULSORILY ACQUIRED
 - NON-HIGHWAY SUBJECT TO TEMPORARY POSSESSION
 - ACQUISITION OF RIGHTS BY THE CREATION OF NEW RIGHTS OR THE IMPOSITION OF RESTRICTIVE COVENANTS
 - PRESUMED HIGHWAY - SUBJECT TO TEMPORARY POSSESSION
 - PRESUMED HIGHWAY - FREEHOLD AND LEASEHOLD INTERESTS TO BE COMPULSORILY ACQUIRED
 - LAND OUTSIDE THE ORDER LIMITS

02	JAN 2021	IM	KC	PROPOSED CHANGES TO THE DCO APPLICATION - JANUARY 2021	SZC Co
01	FEB 2020	JH	KC	DCO SUBMISSION	SZC Co
REVISION	DATE	DRAWN	CHECKED	REASONS FOR REVISION/ COMMENTS	APPROVED

NOT PROTECTIVELY MARKED

COPYRIGHT:
Reproduced from Ordnance Survey map with the permission of Ordnance Survey on behalf of the controller of Her Majesty's Stationery Office © Crown copyright (2021). All Rights reserved. NNB GenCo Licence: 0100060408



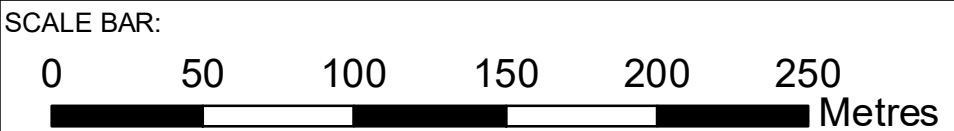
PROJECT:
SIZEWELL C

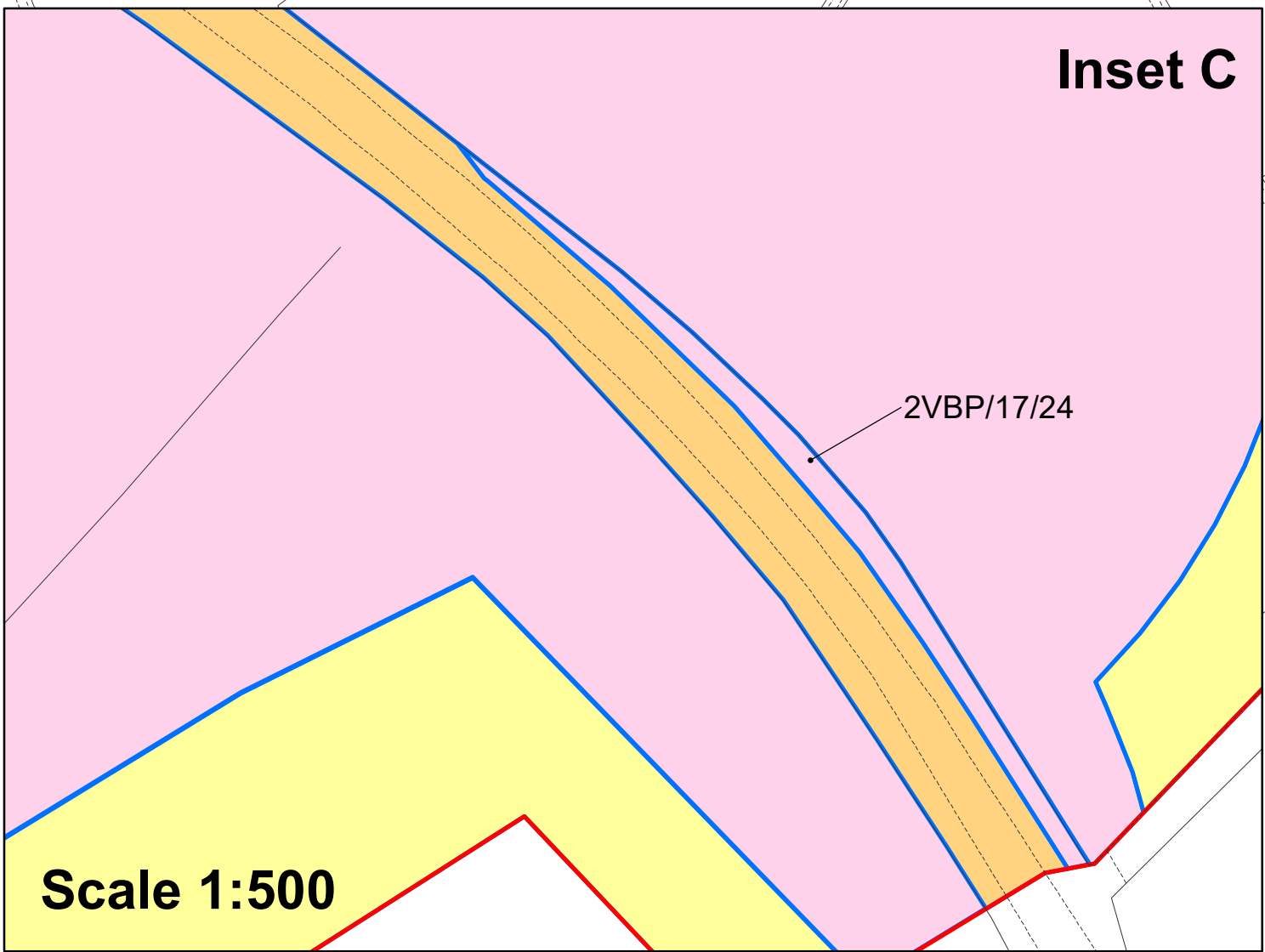
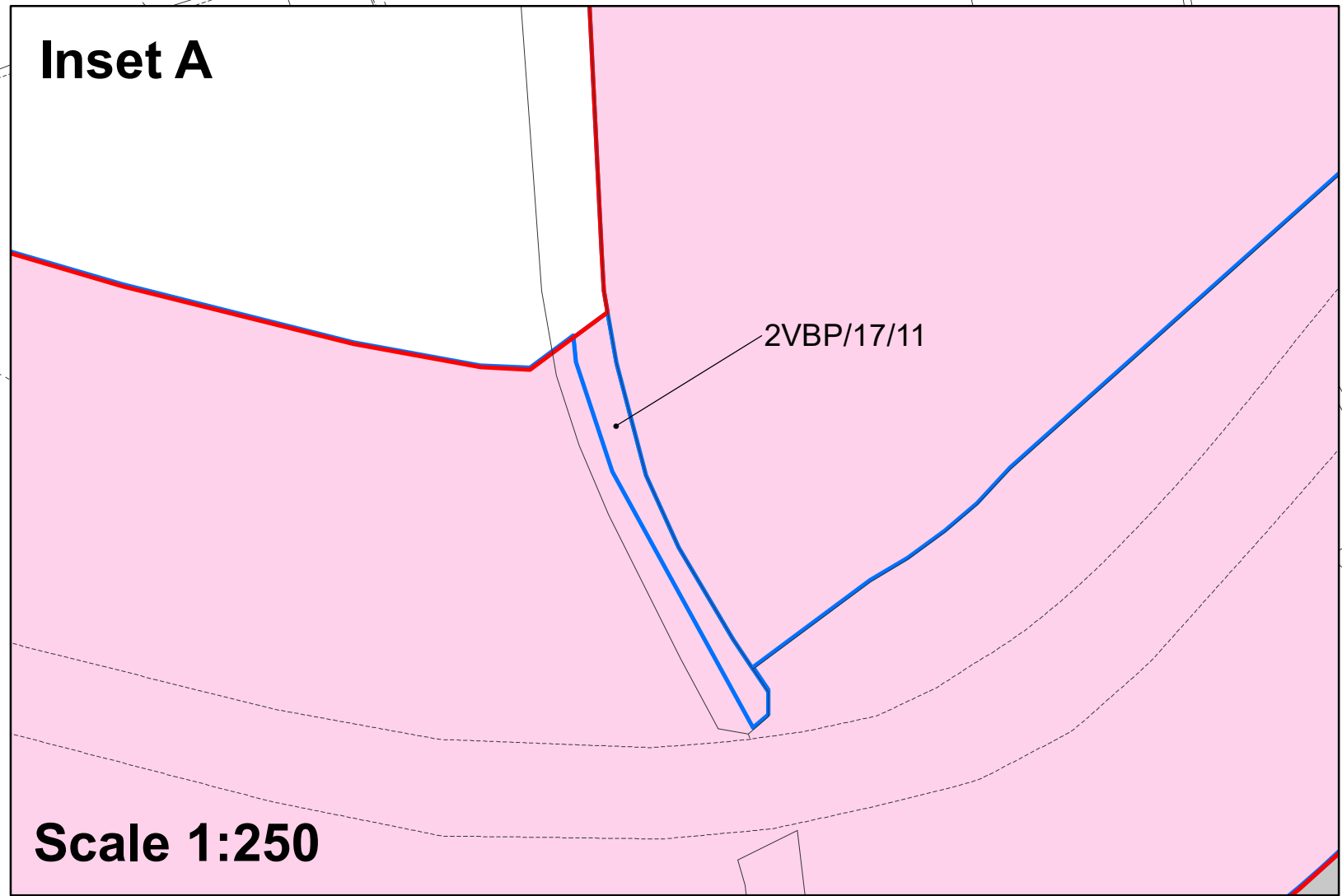
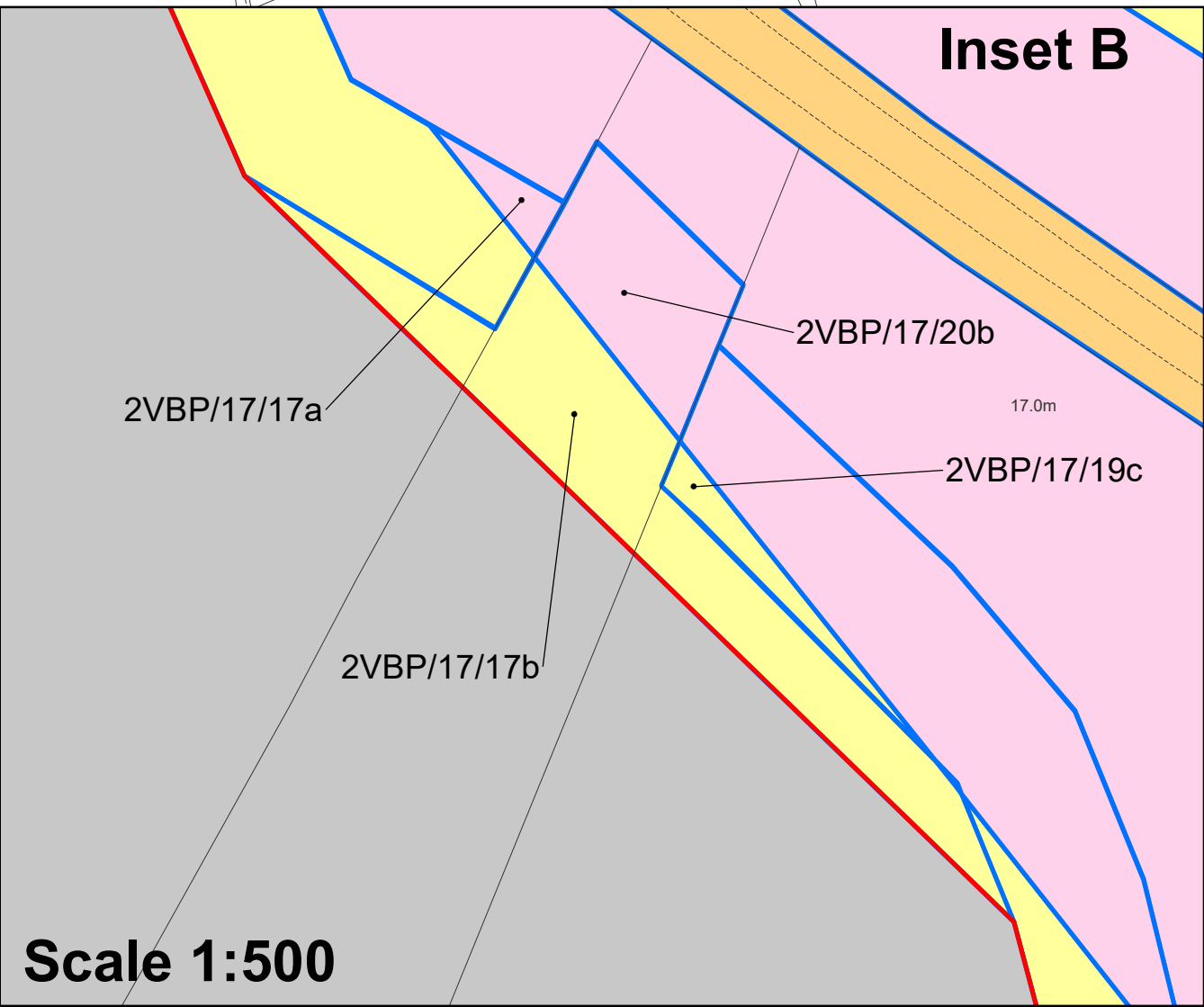
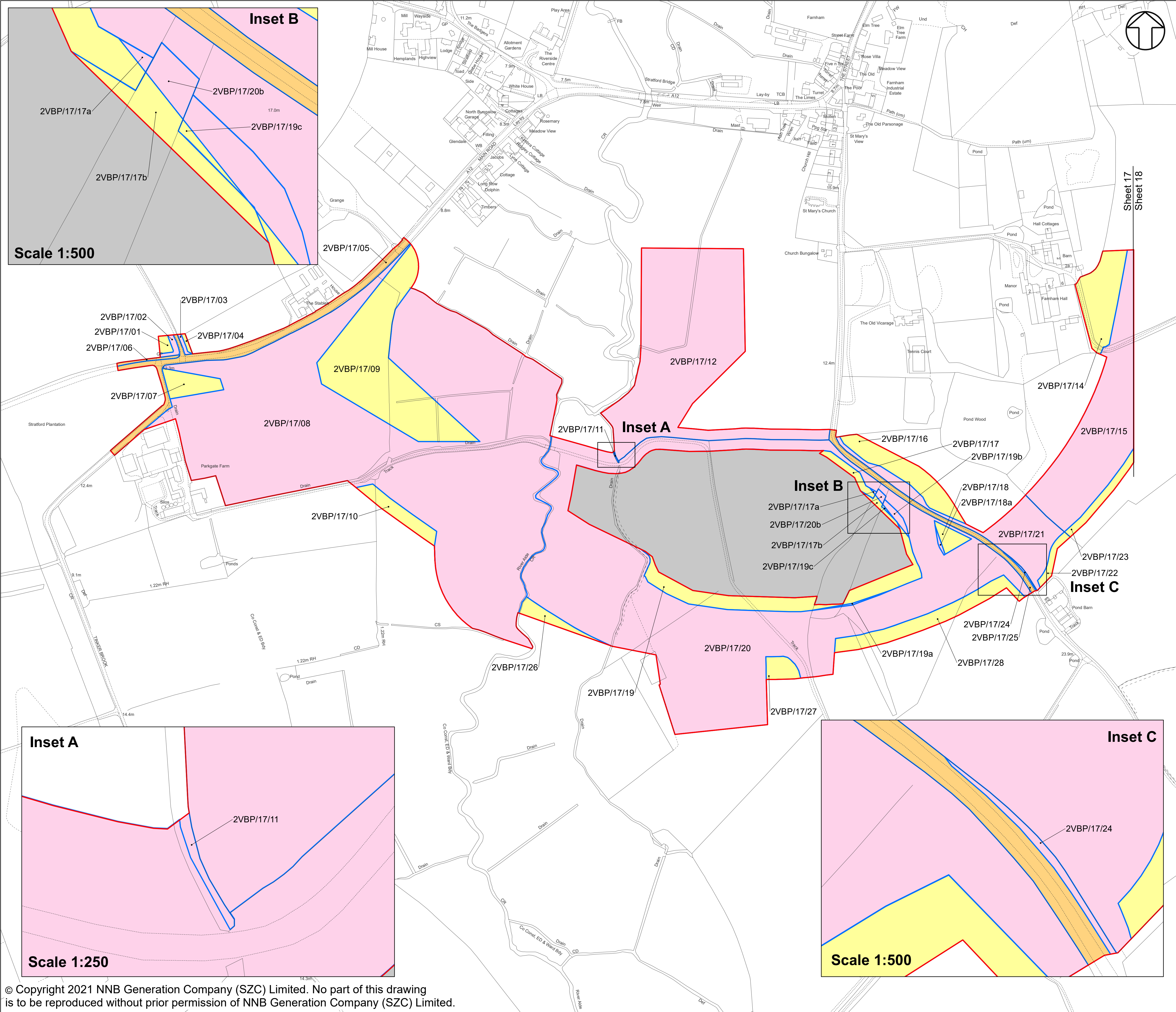
DOCUMENT:
LAND PLANS
REGULATION 5(2)(i)

DRAWING TITLE:
SOUTHERN PARK AND RIDE
LAND PLANS
SHEET 16 OF 28

DRAWING NO: SZC/LP/16	REVISION: 02
--------------------------	-----------------

DATE: JAN 2021	DRAWN: I.M.	SCALE : 1:2,500 @A1
-------------------	----------------	------------------------





NOTES:
PLOT BOUNDARIES (AS OTHERWISE SHOWN OUTLINED IN BLUE) ARE SHOWN BY A RED LINE WHERE THEY COINCIDE WITH THE BOUNDARY OF THE LAND OVER WHICH THERE IS POTENTIAL OVER-RIDING OR EXTINGUISHMENT OF RIGHTS.

- KEY:**
- POTENTIAL OVER-RIDING OR EXTINGUISHMENT OF RIGHTS
 - ALL FREEHOLD AND LEASEHOLD INTERESTS TO BE COMPULSORILY ACQUIRED
 - NON-HIGHWAY SUBJECT TO TEMPORARY POSSESSION
 - ACQUISITION OF RIGHTS BY THE CREATION OF NEW RIGHTS OR THE IMPOSITION OF RESTRICTIVE COVENANTS
 - PRESUMED HIGHWAY - SUBJECT TO TEMPORARY POSSESSION
 - PRESUMED HIGHWAY - FREEHOLD AND LEASEHOLD INTERESTS TO BE COMPULSORILY ACQUIRED
 - LAND OUTSIDE THE ORDER LIMITS

03	JULY 2021	IM	KC	PROPOSED CHANGES TO THE DCO APPLICATION - JULY 2021	SZC C6
02	JAN 2021	IM	KC	PROPOSED CHANGES TO THE DCO APPLICATION - JANUARY 2021	SZC C6
01	FEB 2020	JH	KC	DCO SUBMISSION	SZC C6
REVISION	DATE	DRAWN	CHECKED	REASONS FOR REVISION / COMMENTS	APPROVED

NOT PROTECTIVELY MARKED

COPYRIGHT:
Reproduced from Ordnance Survey map with the permission of Ordnance Survey on behalf of the controller of Her Majesty's Stationery Office © Crown copyright (2021). All Rights reserved. NNB GenCo Licence: 0100060408



PROJECT:
SIZEWELL C

DOCUMENT:
LAND PLANS
REGULATION 5(2)(i)

DRAWING TITLE:
TWO VILLAGE BYPASS
LAND PLANS
SHEET 17 OF 28

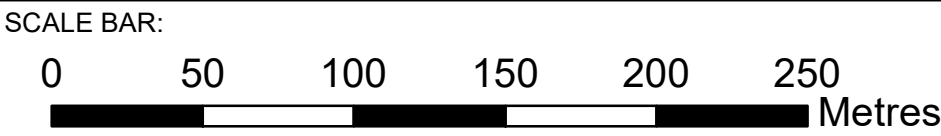
DRAWING NO:
SZC/LP/17

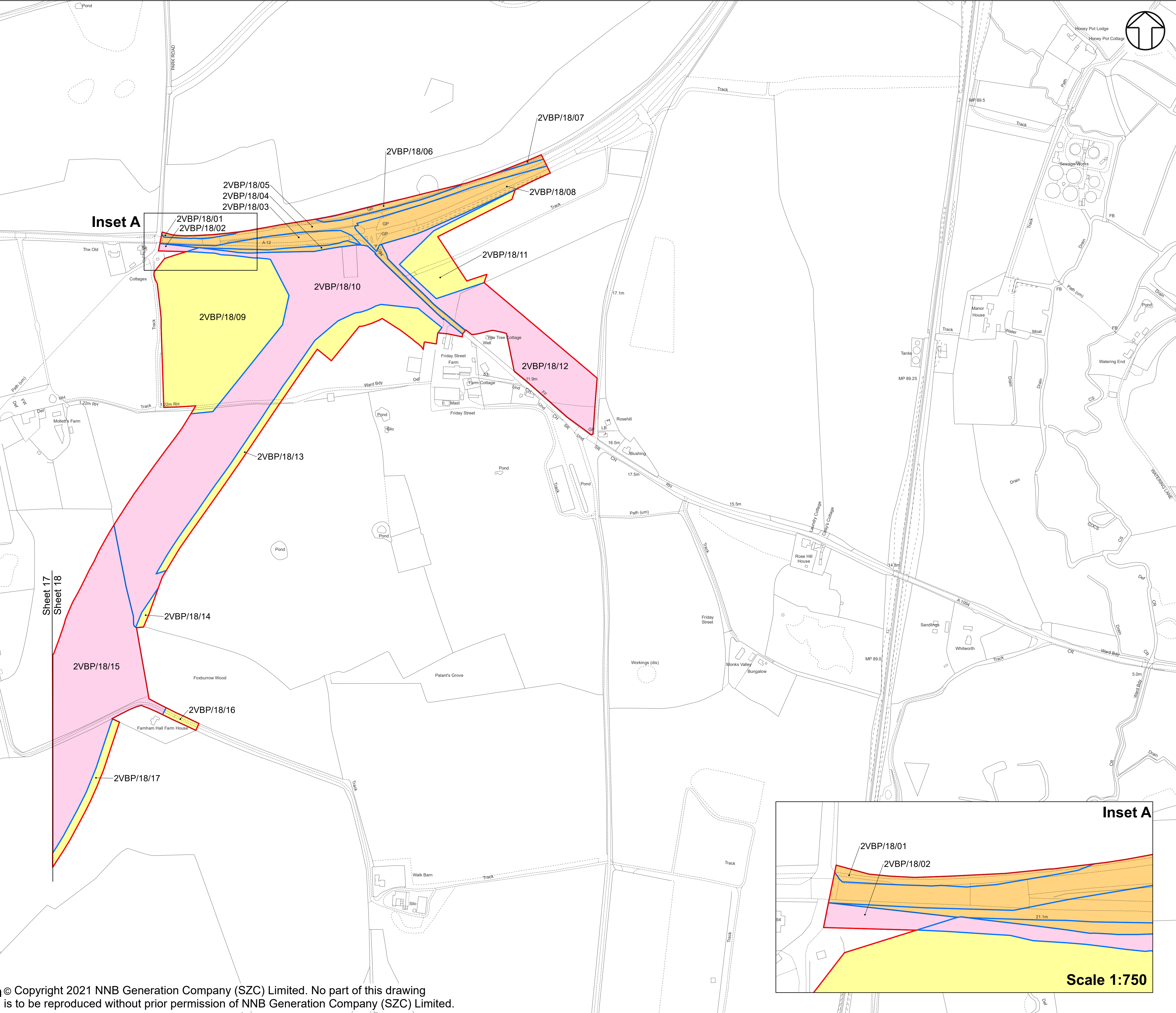
REVISION:
03

DATE:
JULY 2021

DRAWN:
I.M.

SCALE:
1:2,500 @A1





NOTES:
PLOT BOUNDARIES (AS OTHERWISE SHOWN OUTLINED IN BLUE) ARE SHOWN BY A RED LINE WHERE THEY COINCIDE WITH THE BOUNDARY OF THE LAND OVER WHICH THERE IS POTENTIAL OVER-RIDING OR EXTINGUISHMENT OF RIGHTS.

- KEY:**
- POTENTIAL OVER-RIDING OR EXTINGUISHMENT OF RIGHTS
 - ALL FREEHOLD AND LEASEHOLD INTERESTS TO BE COMPULSORILY ACQUIRED
 - NON-HIGHWAY SUBJECT TO TEMPORARY POSSESSION
 - ACQUISITION OF RIGHTS BY THE CREATION OF NEW RIGHTS OR THE IMPOSITION OF RESTRICTIVE COVENANTS
 - PRESUMED HIGHWAY - SUBJECT TO TEMPORARY POSSESSION
 - PRESUMED HIGHWAY - FREEHOLD AND LEASEHOLD INTERESTS TO BE COMPULSORILY ACQUIRED
 - LAND OUTSIDE THE ORDER LIMITS

03	JULY 2021	IM	KC	PROPOSED CHANGES TO THE DCO APPLICATION - JULY 2021	SZC C6
02	JAN 2021	IM	KC	PROPOSED CHANGES TO THE DCO APPLICATION - JANUARY 2021	SZC C6
01	FEB 2020	JH	KC	DCO SUBMISSION	SZC C6
REVISION	DATE	DRAWN	CHECKED	REASONS FOR REVISION / COMMENTS	APPROVED

NOT PROTECTIVELY MARKED

COPYRIGHT:
Reproduced from Ordnance Survey map with the permission of Ordnance Survey on behalf of the controller of Her Majesty's Stationery Office © Crown copyright (2021). All Rights reserved. NNB GenCo Licence: 0100060408



PROJECT:
SIZEWELL C

DOCUMENT:
LAND PLANS
REGULATION 5(2)(i)

DRAWING TITLE:
TWO VILLAGE BYPASS
LAND PLANS
SHEET 18 OF 28

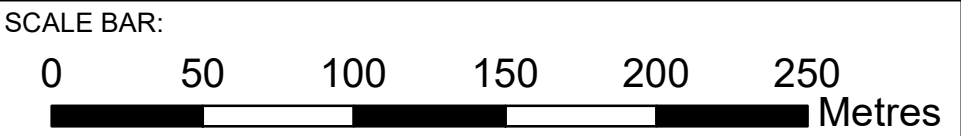
DRAWING NO:
SZC/LP/18


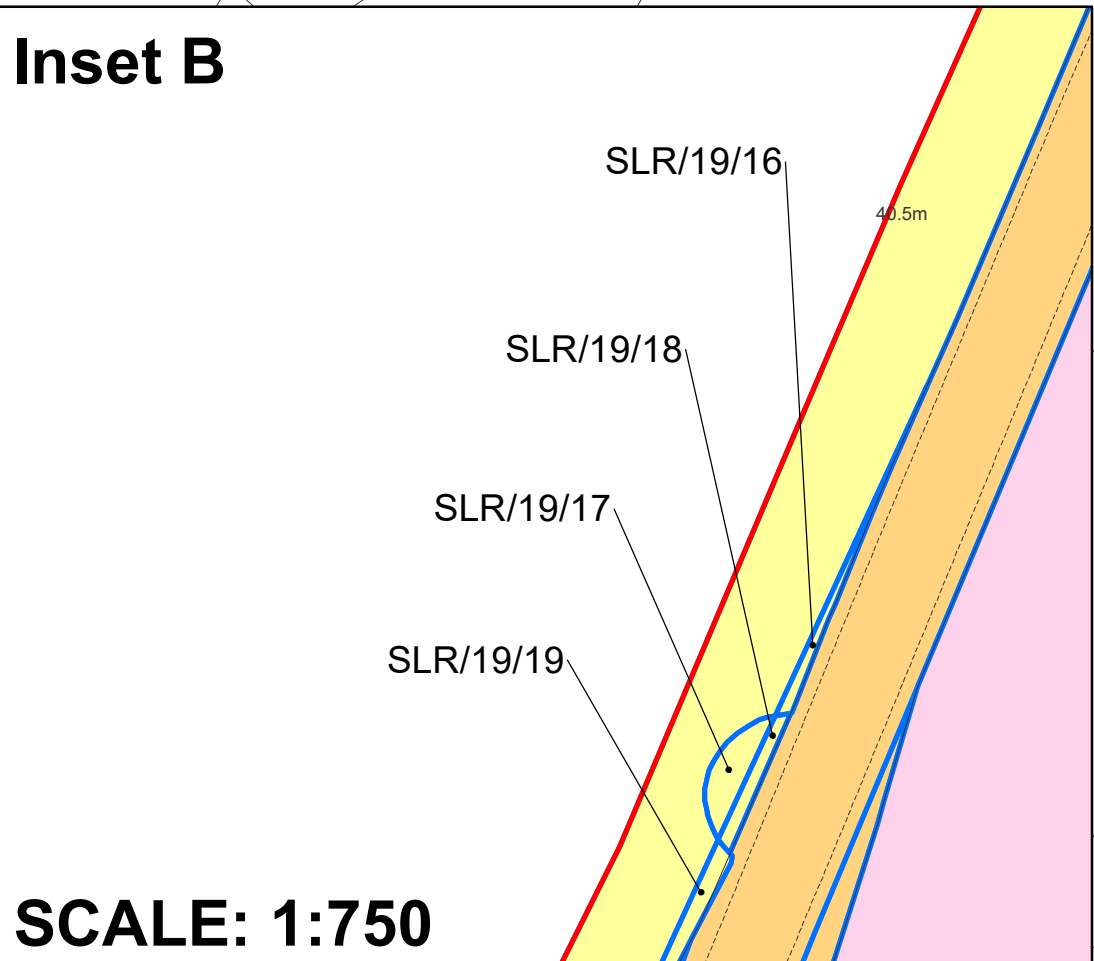
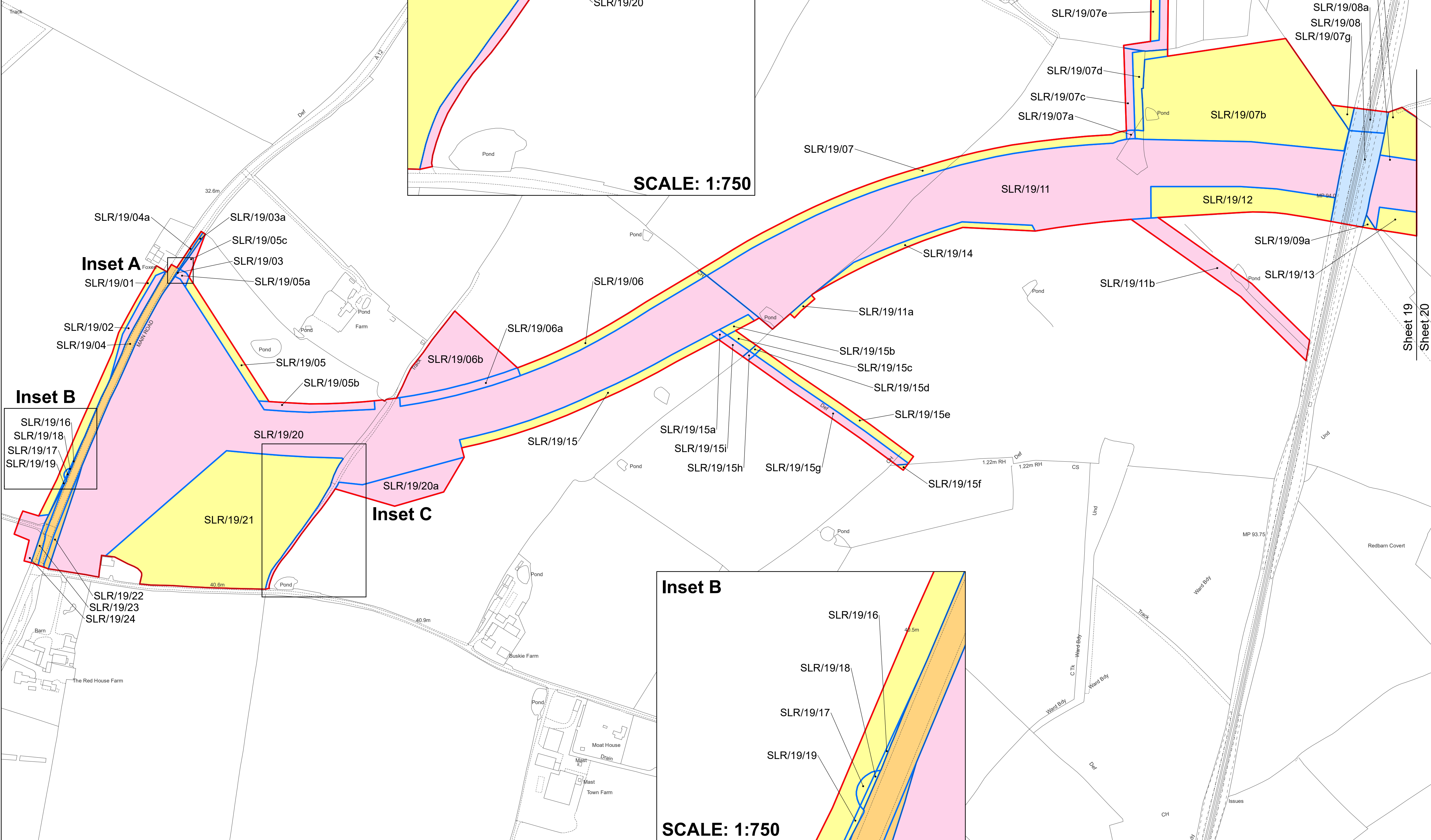
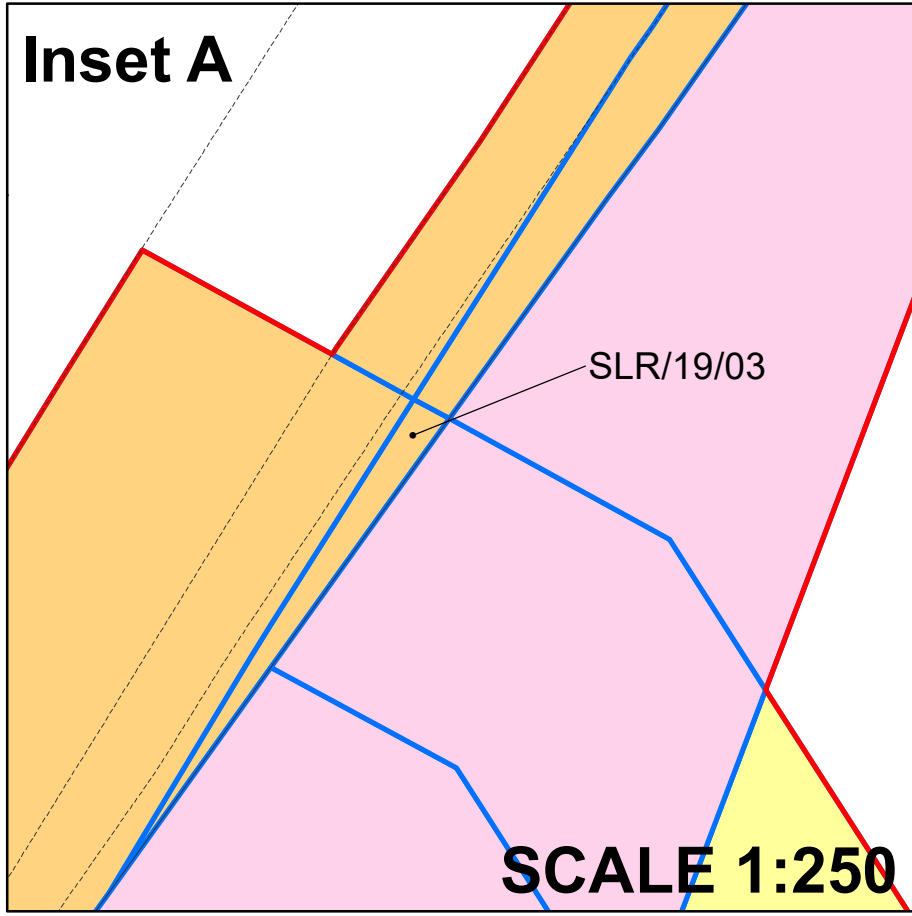
REVISION:
03

DATE:
JULY 2021

DRAWN:
I.M.

SCALE:
1:2,500 @A1





NOTES:
PLOT BOUNDARIES (AS OTHERWISE SHOWN OUTLINED IN BLUE) ARE SHOWN BY A RED LINE WHERE THEY COINCIDE WITH THE BOUNDARY OF THE LAND OVER WHICH THERE IS POTENTIAL OVER-RIDING OR EXTINGUISHMENT OF RIGHTS.

- KEY:**
- POTENTIAL OVER-RIDING OR EXTINGUISHMENT OF RIGHTS
 - ALL FREEHOLD AND LEASEHOLD INTERESTS TO BE COMPULSORILY ACQUIRED
 - NON-HIGHWAY SUBJECT TO TEMPORARY POSSESSION
 - ACQUISITION OF RIGHTS BY THE CREATION OF NEW RIGHTS OR THE IMPOSITION OF RESTRICTIVE COVENANTS
 - PRESUMED HIGHWAY - SUBJECT TO TEMPORARY POSSESSION; PRESUMED HIGHWAY - SUBJECT TO TEMPORARY POSSESSION
 - PRESUMED HIGHWAY - FREEHOLD AND LEASEHOLD INTERESTS TO BE COMPULSORILY ACQUIRED
 - LAND OUTSIDE THE ORDER LIMITS

03	JULY 2021	IM	KC	PROPOSED CHANGES TO THE DCO APPLICATION - JULY 2021	SZC Co
02	JAN 2021	IM	KC	PROPOSED CHANGES TO THE DCO APPLICATION - JANUARY 2021	SZC Co
01	FEB 2020	JH	KC	DCO SUBMISSION	SZC Co
REVISION	DATE	DRAWN	CHECKED	REASONS FOR REVISION / COMMENTS	APPROVED

NOT PROTECTIVELY MARKED

COPYRIGHT:
Reproduced from Ordnance Survey map with the permission of Ordnance Survey on behalf of the controller of Her Majesty's Stationery Office © Crown copyright (2021). All Rights reserved. NNB GenCo Licence: 0100060408



PROJECT:
SIZEWELL C

DOCUMENT:
LAND PLANS
REGULATION 5(2)(i)

DRAWING TITLE:
SIZEWELL LINK ROAD
LAND PLANS
SHEET 19 OF 28

DRAWING NO:
SZC/LP/19

REVISION:
03

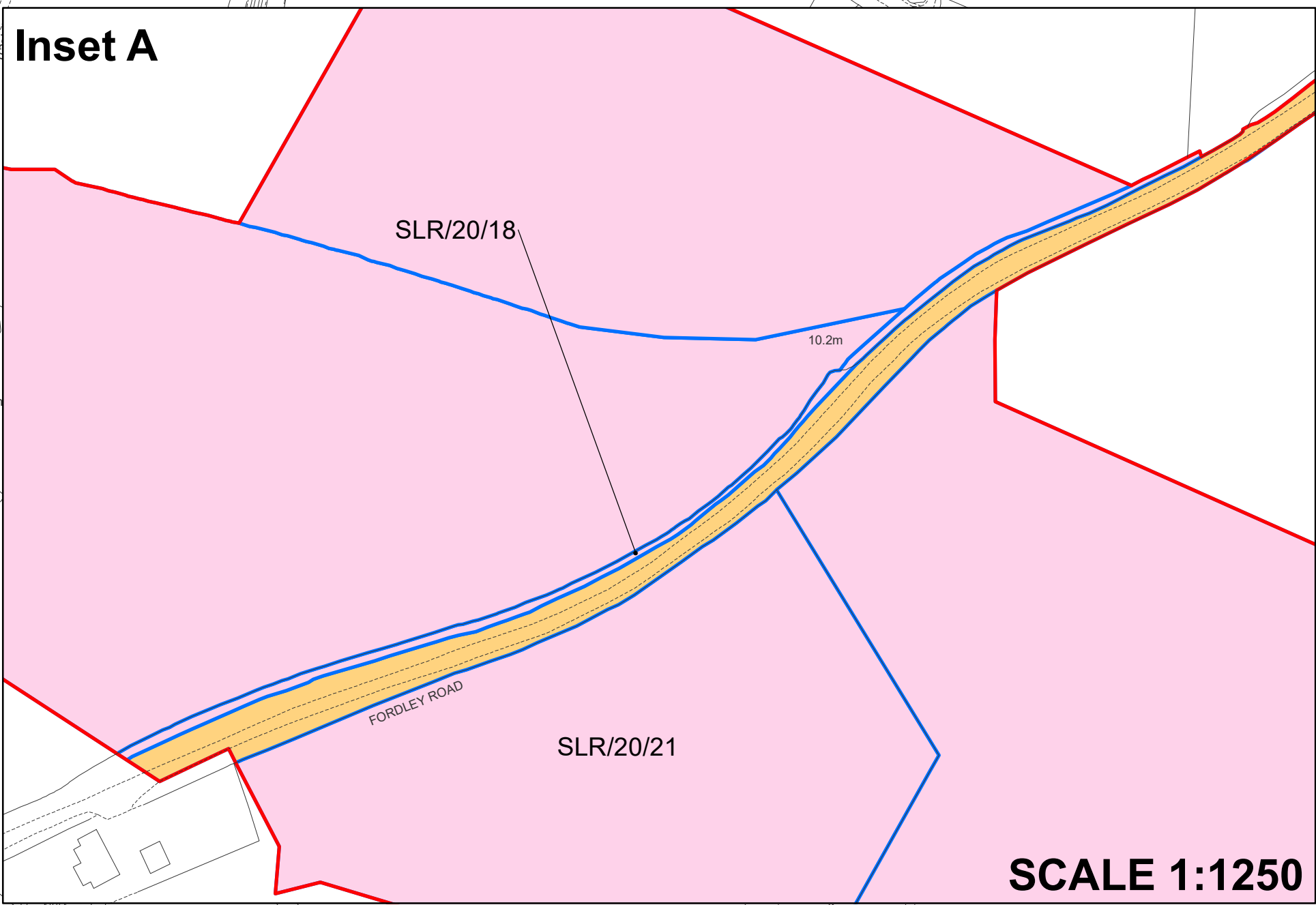
DATE:
JULY 2021

DRAWN:
I.M.


SCALE:
1:2,500 @A1

SCALE BAR:
0 50 100 150 200 250 Metres

Inset A



SCALE 1:1250



NOTES:

PLOT BOUNDARIES (AS OTHERWISE SHOWN OUTLINED IN BLUE) ARE SHOWN BY A RED LINE WHERE THEY COINCIDE WITH THE BOUNDARY OF THE LAND OVER WHICH THERE IS POTENTIAL OVER-RIDING OR EXTINGUISHMENT OF RIGHTS.

KEY:

- POTENTIAL OVER-RIDING OR EXTINGUISHMENT OF RIGHTS
- ALL FREEHOLD AND LEASEHOLD INTERESTS TO BE COMPULSORILY ACQUIRED
- NON-HIGHWAY SUBJECT TO TEMPORARY POSSESSION
- ACQUISITION OF RIGHTS BY THE CREATION OF NEW RIGHTS OR THE IMPOSITION OF RESTRICTIVE COVENANTS
- PRESUMED HIGHWAY - SUBJECT TO TEMPORARY POSSESSION; PRESUMED HIGHWAY - SUBJECT TO TEMPORARY POSSESSION
- PRESUMED HIGHWAY - FREEHOLD AND LEASEHOLD INTERESTS TO BE COMPULSORILY ACQUIRED
- LAND OUTSIDE THE ORDER LIMITS

03	JULY 2021	IM	KC	PROPOSED CHANGES TO THE DCO APPLICATION - JULY 2021	SZC Co
02	JAN 2021	IM	KC	PROPOSED CHANGES TO THE DCO APPLICATION - JANUARY 2021	SZC Co
01	FEB 2020	JH	KC	DCO SUBMISSION	SZC Co
REVISION	DATE	DRAWN	CHECKED	REASONS FOR REVISION / COMMENTS	APPROVED

NOT PROTECTIVELY MARKED

COPYRIGHT:

Reproduced from Ordnance Survey map with the permission of Ordnance Survey on behalf of the controller of Her Majesty's Stationery Office © Crown copyright (2021). All Rights reserved. NNB GenCo Licence: 0100060408



PROJECT:
SIZEWELL C

DOCUMENT:
LAND PLANS
REGULATION 5(2)(i)

DRAWING TITLE:
SIZEWELL LINK ROAD
LAND PLANS
SHEET 20 OF 28

DRAWING NO:
SZC/LP/20


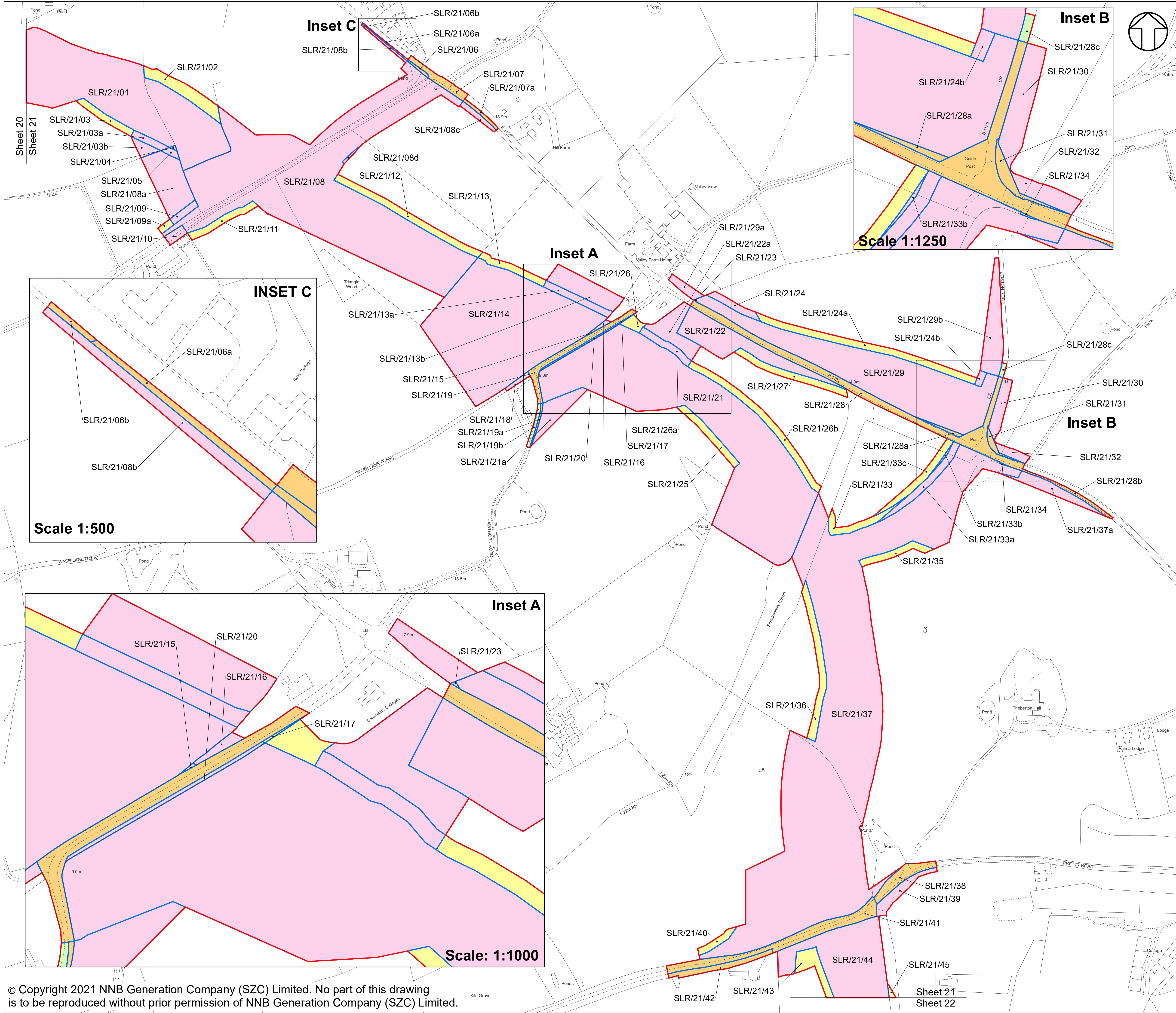
REVISION:
03

DATE:
JULY 2021

DRAWN:
I.M.

SCALE:
1:2,500 @A1





NOTES:
PLOT BOUNDARIES (AS OTHERWISE SHOWN OUTLINED IN BLUE) ARE SHOWN BY A RED LINE WHERE THEY COINCIDE WITH THE BOUNDARY OF THE LAND OVER WHICH THERE IS POTENTIAL OVER-RIDING OR EXTINGUISHMENT OF RIGHTS.

- KEY:**
- POTENTIAL OVER-RIDING OR EXTINGUISHMENT OF RIGHTS
 - ALL FREEHOLD AND LEASEHOLD INTERESTS TO BE COMPULSORILY ACQUIRED
 - NON-HIGHWAY SUBJECT TO TEMPORARY POSSESSION
 - ACQUISITION OF RIGHTS BY THE CREATION OF NEW RIGHTS OR THE IMPOSITION OF RESTRICTIVE COVENANTS
 - PRESUMED HIGHWAY - SUBJECT TO TEMPORARY POSSESSION; PRESUMED HIGHWAY - SUBJECT TO TEMPORARY POSSESSION
 - PRESUMED HIGHWAY - FREEHOLD AND LEASEHOLD INTERESTS TO BE COMPULSORILY ACQUIRED
 - LAND OUTSIDE THE ORDER LIMITS

03	JULY 2021	IM	KC	PROPOSED CHANGES TO THE DCO APPLICATION - JULY 2021	SZC Co
02	JAN 2021	IM	KC	PROPOSED CHANGES TO THE DCO APPLICATION - JANUARY 2021	SZC Co
01	FEB 2020	JH	KC	DCO SUBMISSION	SZC Co
REVISION	DATE	DRAWN	CHECKED	REASONS FOR REVISION / COMMENTS	APPROVED

NOT PROTECTIVELY MARKED

COPYRIGHT:
Reproduced from Ordnance Survey map with the permission of Ordnance Survey on behalf of the controller of Her Majesty's Stationery Office © Crown copyright (2021). All Rights reserved. NNB GenCo Licence: 0100060408



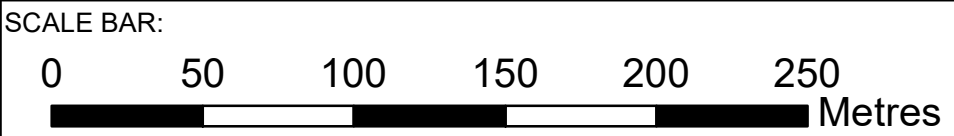
PROJECT:
SIZEWELL C


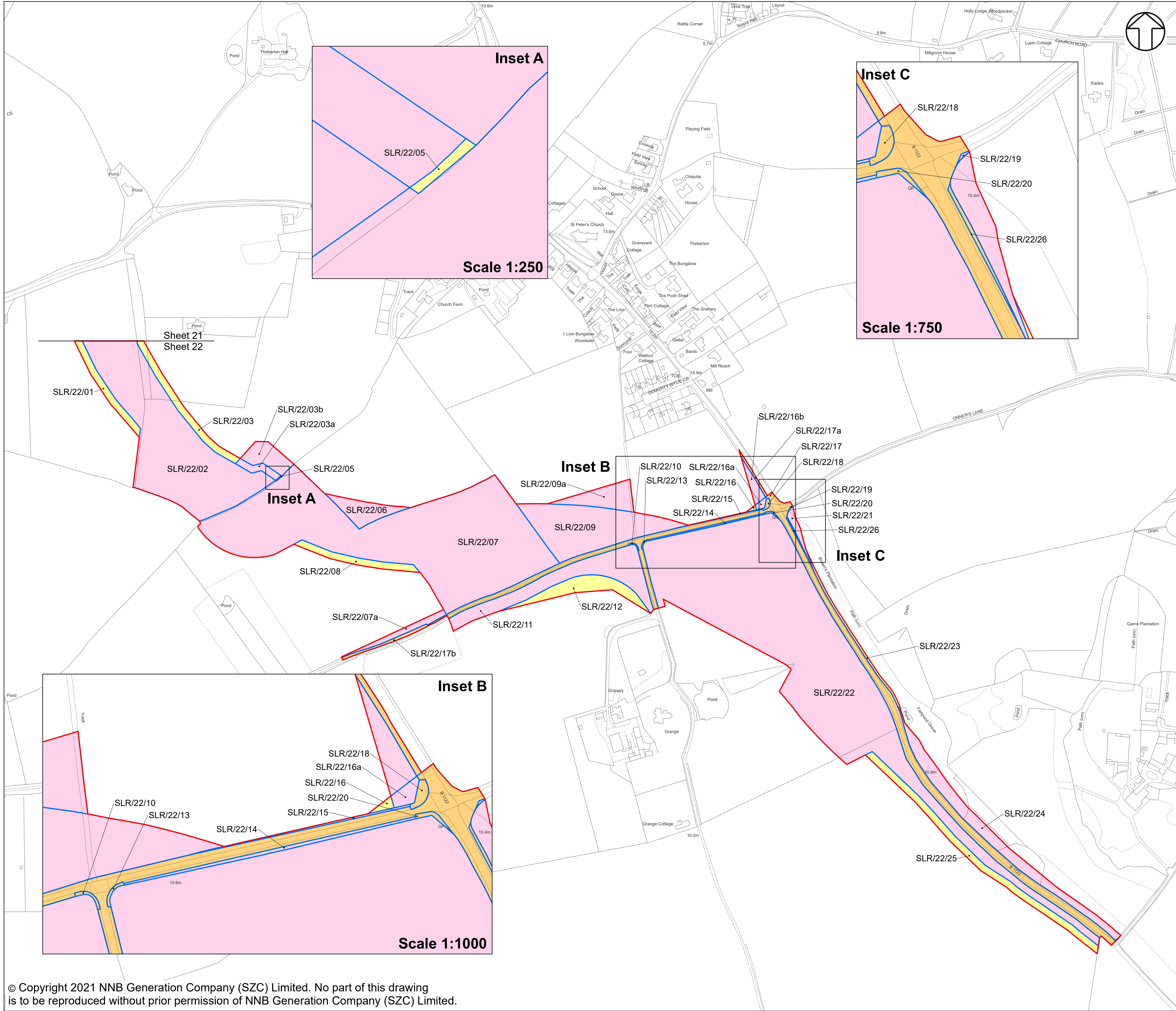
DOCUMENT:
LAND PLANS
REGULATION 5(2)(i)

DRAWING TITLE:
SIZEWELL LINK ROAD
LAND PLANS
SHEET 21 OF 28

DRAWING NO: SZC/LP/21 **REVISION:** 03

DATE: JULY 2021 **DRAWN:** I.M. **SCALE:** 1:2,500 @A1





NOTES:
PLOT BOUNDARIES (AS OTHERWISE SHOWN OUTLINED IN BLUE) ARE SHOWN BY A RED LINE WHERE THEY COINCIDE WITH THE BOUNDARY OF THE LAND OVER WHICH THERE IS POTENTIAL OVER-RIDING OR EXTINGUISHMENT OF RIGHTS.

- KEY:**
- POTENTIAL OVER-RIDING OR EXTINGUISHMENT OF RIGHTS
 - ALL FREEHOLD AND LEASEHOLD INTERESTS TO BE COMPULSORILY ACQUIRED
 - NON-HIGHWAY SUBJECT TO TEMPORARY POSSESSION
 - ACQUISITION OF RIGHTS BY THE CREATION OF NEW RIGHTS OR THE IMPOSITION OF RESTRICTIVE COVENANTS
 - PRESUMED HIGHWAY - SUBJECT TO TEMPORARY POSSESSION; PRESUMED HIGHWAY - SUBJECT TO TEMPORARY POSSESSION
 - PRESUMED HIGHWAY - FREEHOLD AND LEASEHOLD INTERESTS TO BE COMPULSORILY ACQUIRED
 - LAND OUTSIDE THE ORDER LIMITS

03	JULY 2021	IM	KC	PROPOSED CHANGES TO THE DCO APPLICATION - JULY 2021	SZC Co
02	JAN 2021	IM	KC	PROPOSED CHANGES TO THE DCO APPLICATION - JANUARY 2021	SZC Co
01	FEB 2020	JH	KC	DCO SUBMISSION	SZC Co
REVISION	DATE	DRAWN	CHECKED	REASONS FOR REVISION / COMMENTS	APPROVED

NOT PROTECTIVELY MARKED

COPYRIGHT:
Reproduced from Ordnance Survey map with the permission of Ordnance Survey on behalf of the controller of Her Majesty's Stationery Office © Crown copyright (2021). All Rights reserved. NNB GenCo Licence: 0100060408



PROJECT:
SIZEWELL C

DOCUMENT:
LAND PLANS
REGULATION 5(2)(i)

DRAWING TITLE:
SIZEWELL LINK ROAD
LAND PLANS
SHEET 22 OF 28

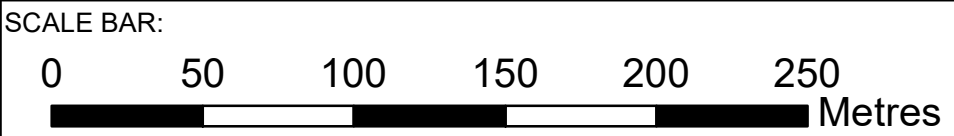
DRAWING NO:
SZC/LP/22


REVISION:
03

DATE:
JULY 2021

DRAWN:
I.M.

SCALE:
1:2,500 @A1





NOTES:
PLOT BOUNDARIES (AS OTHERWISE SHOWN OUTLINED IN BLUE) ARE SHOWN BY A RED LINE WHERE THEY COINCIDE WITH THE BOUNDARY OF THE LAND OVER WHICH THERE IS POTENTIAL OVER-RIDING OR EXTINGUISHMENT OF RIGHTS.

- KEY:**
- POTENTIAL OVER-RIDING OR EXTINGUISHMENT OF RIGHTS
 - ALL FREEHOLD AND LEASEHOLD INTERESTS TO BE COMPULSORILY ACQUIRED
 - NON-HIGHWAY SUBJECT TO TEMPORARY POSSESSION
 - ACQUISITION OF RIGHTS BY THE CREATION OF NEW RIGHTS OR THE IMPOSITION OF RESTRICTIVE COVENANTS
 - PRESUMED HIGHWAY - SUBJECT TO TEMPORARY POSSESSION
 - PRESUMED HIGHWAY - FREEHOLD AND LEASEHOLD INTERESTS TO BE COMPULSORILY ACQUIRED
 - LAND OUTSIDE THE ORDER LIMITS

02	JAN 2021	IM	KC	PROPOSED CHANGES TO THE DCO APPLICATION - JANUARY 2021	SZC Co
01	FEB 2020	JH	KC	DCO SUBMISSION	SZC Co
REVISION	DATE	DRAWN	CHECKED	REASONS FOR REVISION/ COMMENTS	APPROVED

NOT PROTECTIVELY MARKED

COPYRIGHT:
Reproduced from Ordnance Survey map with the permission of Ordnance Survey on behalf of the controller of Her Majesty's Stationery Office © Crown copyright (2021). All Rights reserved. NNB GenCo Licence: 0100060408



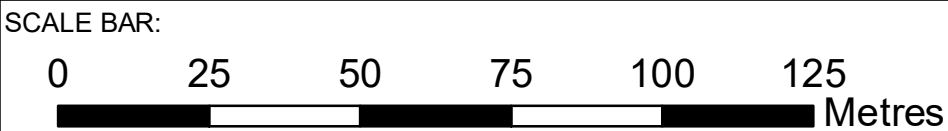
PROJECT:
SIZEWELL C

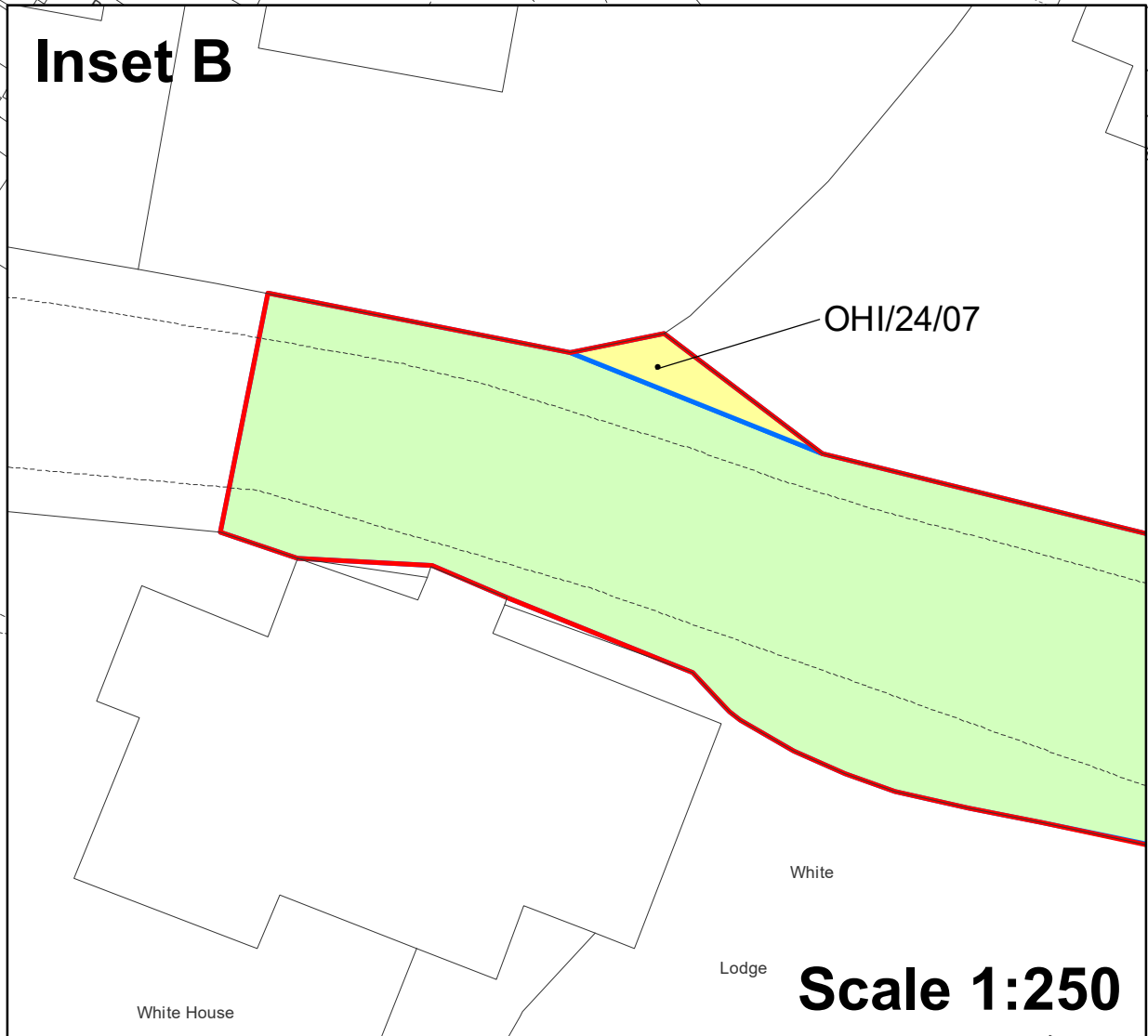
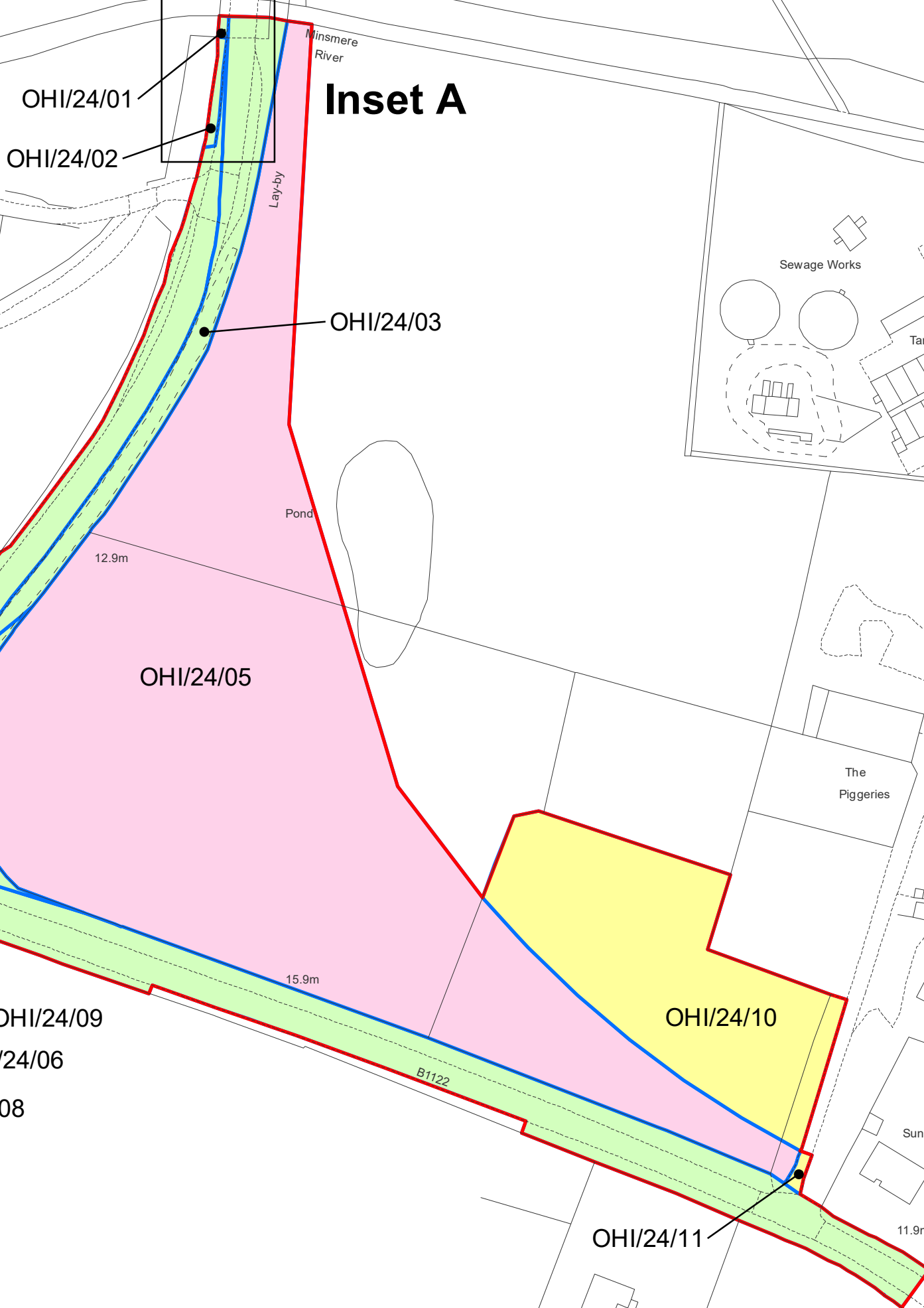
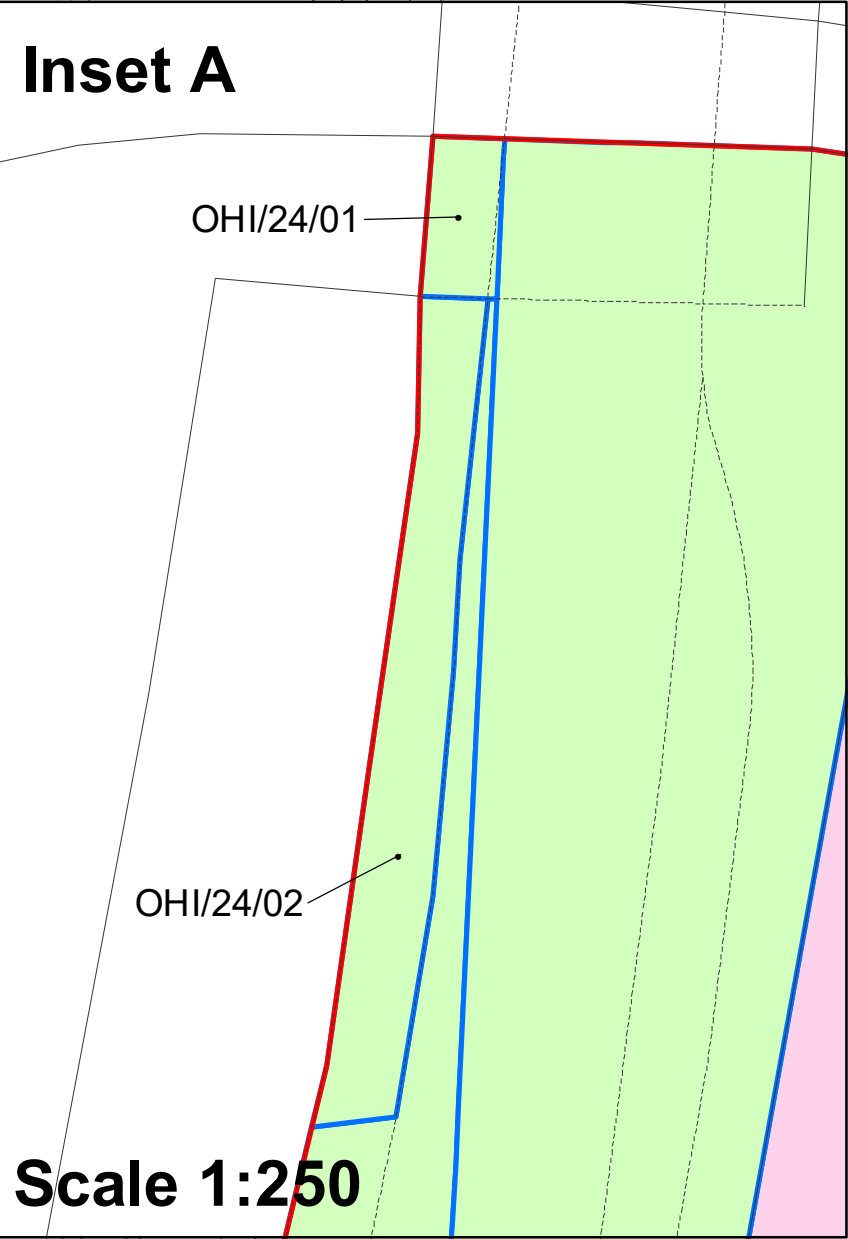
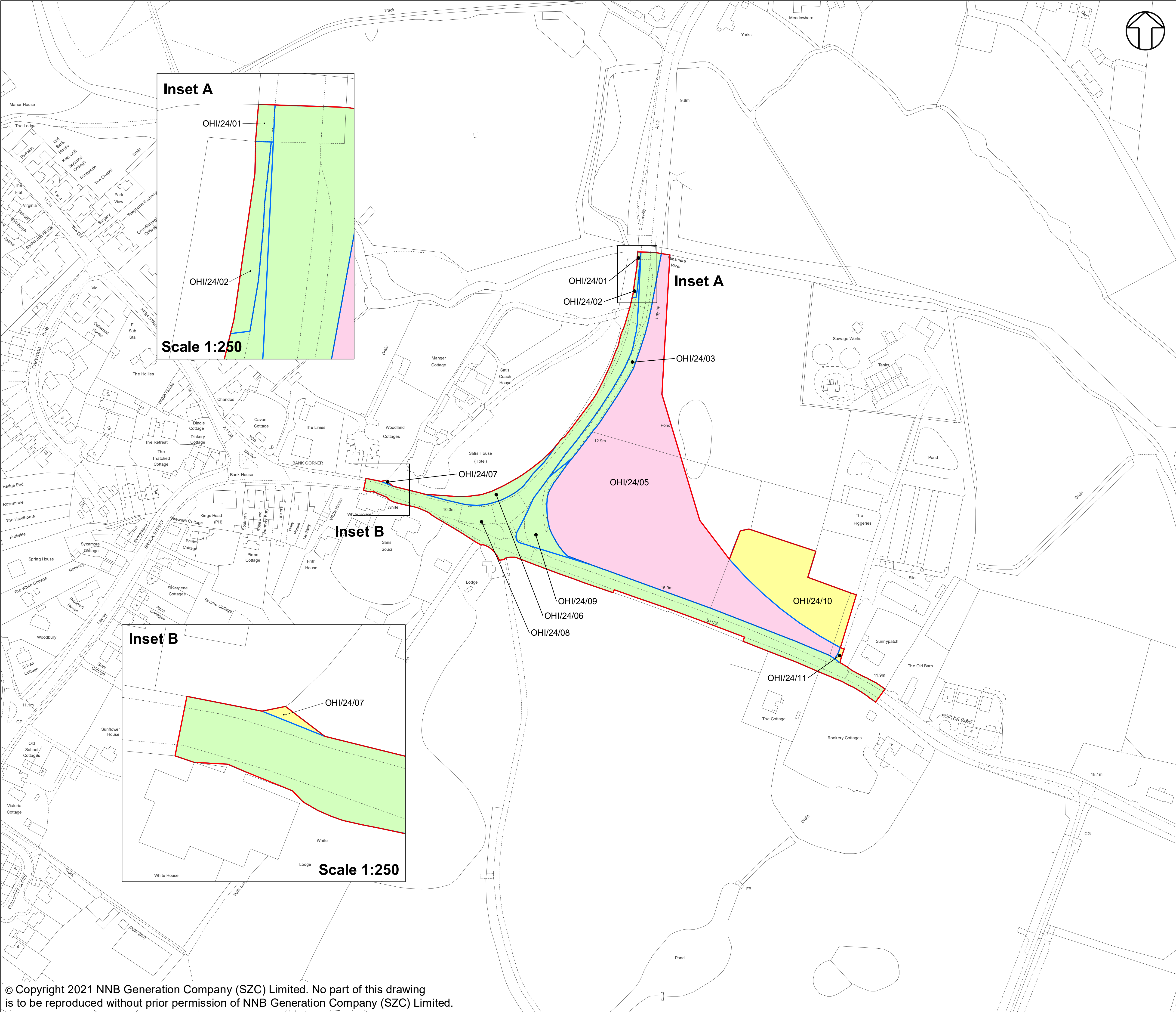
DOCUMENT:
LAND PLANS
REGULATION 5(2)(i)

DRAWING TITLE:
FREIGHT MANAGEMENT FACILITY
LAND PLANS
SHEET 23 OF 28

DRAWING NO: SZC/LP/23	REVISION: 02
--------------------------	-----------------

DATE: JAN 2021	DRAWN: I.M.	SCALE : 1:1,250 @A1
-------------------	----------------	------------------------





NOTES:
PLOT BOUNDARIES (AS OTHERWISE SHOWN OUTLINED IN BLUE) ARE SHOWN BY A RED LINE WHERE THEY COINCIDE WITH THE BOUNDARY OF THE LAND OVER WHICH THERE IS POTENTIAL OVER-RIDING OR EXTINGUISHMENT OF RIGHTS.

- KEY:**
- POTENTIAL OVER-RIDING OR EXTINGUISHMENT OF RIGHTS
 - ALL FREEHOLD AND LEASEHOLD INTERESTS TO BE COMPULSORILY ACQUIRED
 - NON-HIGHWAY SUBJECT TO TEMPORARY POSSESSION
 - ACQUISITION OF RIGHTS BY THE CREATION OF NEW RIGHTS OR THE IMPOSITION OF RESTRICTIVE COVENANTS
 - PRESUMED HIGHWAY - SUBJECT TO TEMPORARY POSSESSION
 - PRESUMED HIGHWAY - FREEHOLD AND LEASEHOLD INTERESTS TO BE COMPULSORILY ACQUIRED
 - LAND OUTSIDE THE ORDER LIMITS

02	JAN 2021	IM	KC	PROPOSED CHANGES TO THE DCO APPLICATION - JANUARY 2021	SZC Co
01	FEB 2020	JH	KC	DCO SUBMISSION	SZC Co
REVISION	DATE	DRAWN	CHECKED	REASONS FOR REVISION/ COMMENTS	APPROVED

NOT PROTECTIVELY MARKED

COPYRIGHT:
Reproduced from Ordnance Survey map with the permission of Ordnance Survey on behalf of the controller of Her Majesty's Stationary Office © Crown copyright (2021). All Rights reserved. NNB GenCo Licence: 0100060408



PROJECT:
SIZEWELL C

DOCUMENT:
**LAND PLANS
REGULATION 5(2)(i)**

DRAWING TITLE:
**YOxford ROUNDABOUT
LAND PLANS
SHEET 24 OF 28**

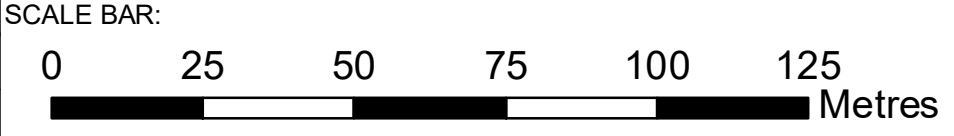
DRAWING NO:
SZC/LP/24


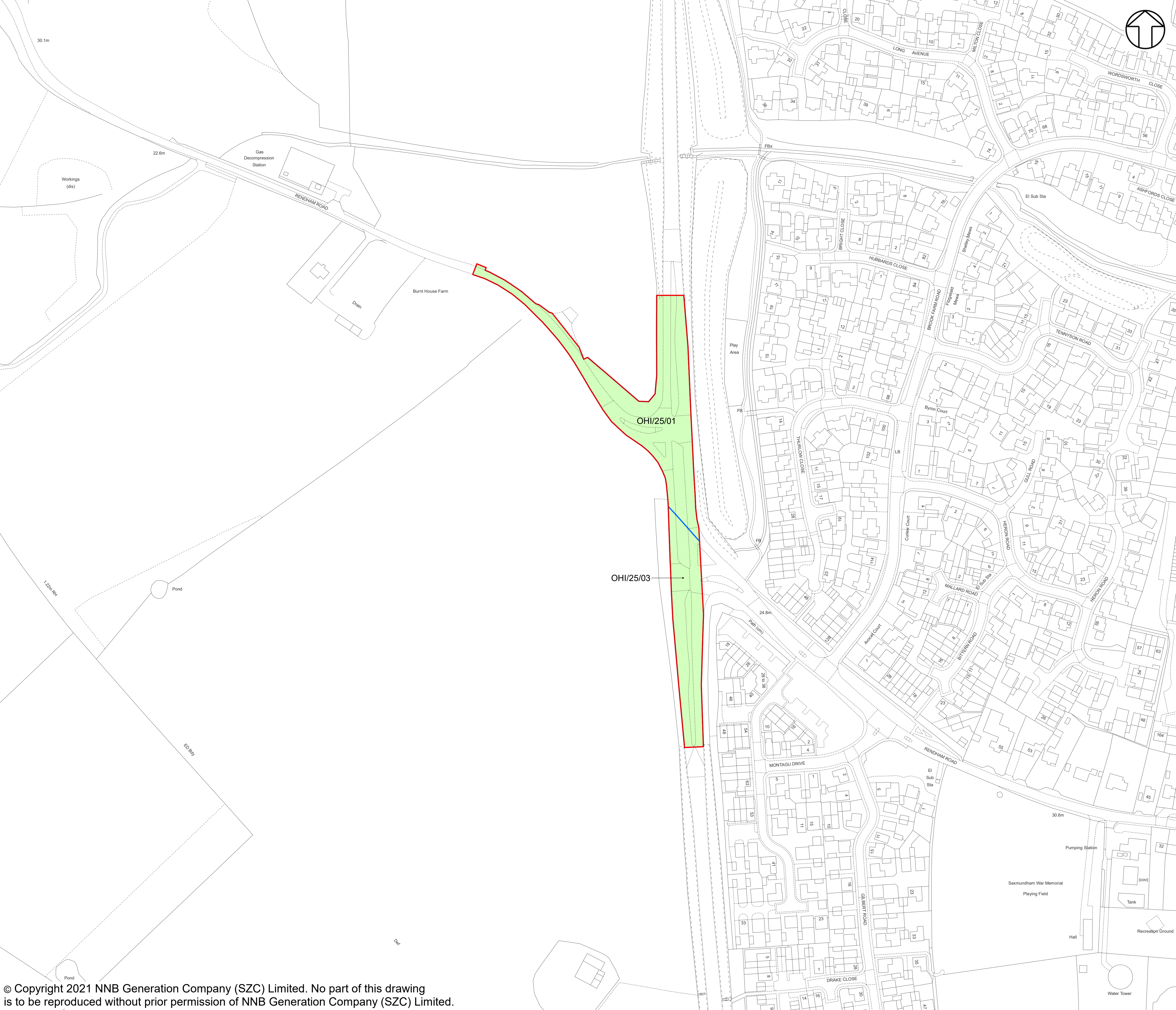
REVISION:
02

DATE:
JAN 2021

DRAWN:
I.M.

SCALE :
1:1,250 @A1





NOTES:
PLOT BOUNDARIES (AS OTHERWISE SHOWN OUTLINED IN BLUE) ARE SHOWN BY A RED LINE WHERE THEY COINCIDE WITH THE BOUNDARY OF THE LAND OVER WHICH THERE IS POTENTIAL OVER-RIDING OR EXTINGUISHMENT OF RIGHTS.

- KEY:**
- POTENTIAL OVER-RIDING OR EXTINGUISHMENT OF RIGHTS
 - ALL FREEHOLD AND LEASEHOLD INTERESTS TO BE COMPULSORILY ACQUIRED
 - NON-HIGHWAY SUBJECT TO TEMPORARY POSSESSION
 - ACQUISITION OF RIGHTS BY THE CREATION OF NEW RIGHTS OR THE IMPOSITION OF RESTRICTIVE COVENANTS
 - PRESUMED HIGHWAY - SUBJECT TO TEMPORARY POSSESSION
 - PRESUMED HIGHWAY - FREEHOLD AND LEASEHOLD INTERESTS TO BE COMPULSORILY ACQUIRED
 - LAND OUTSIDE THE ORDER LIMITS

02	JAN 2021	IM	KC	PROPOSED CHANGES TO THE DCO APPLICATION - JANUARY 2021	SZC Co
01	FEB 2020	JH	KC	DCO SUBMISSION	SZC Co
REVISION	DATE	DRAWN	CHECKED	REASONS FOR REVISION / COMMENTS	APPROVED

NOT PROTECTIVELY MARKED

COPYRIGHT:
Reproduced from Ordnance Survey map with the permission of Ordnance Survey on behalf of the controller of Her Majesty's Stationery Office © Crown copyright (2021). All Rights reserved. NNB GenCo Licence: 0100060408



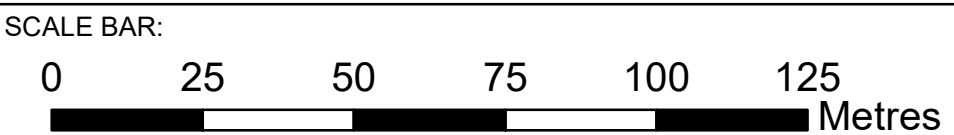
PROJECT:
SIZEWELL C

DOCUMENT:
LAND PLANS
REGULATION 5(2)(i)

DRAWING TITLE:
A12/B1119 JUNCTION AT SAXMUNDHAM
LAND PLANS
SHEET 25 OF 28

DRAWING NO: SZC/LP/25	REVISION: 02
---------------------------------	------------------------

DATE: JAN 2021	DRAWN: I.M.	SCALE : 1:1,250 @A1
--------------------------	-----------------------	-------------------------------





Inset A


Scale 1:250

Inset A

Inset B

Inset B

Scale 1:200



NOTES:
PLOT BOUNDARIES (AS OTHERWISE SHOWN OUTLINED IN BLUE)
ARE SHOWN BY A RED LINE WHERE THEY COINCIDE WITH THE
BOUNDARY OF THE LAND OVER WHICH THERE IS POTENTIAL
OVER-RIDING OR EXTINGUISHMENT OF RIGHTS.

KEY:

- POTENTIAL OVER-RIDING OR EXTINGUISHMENT OF RIGHTS
- ALL FREEHOLD AND LEASEHOLD INTERESTS TO BE COMPULSORILY ACQUIRED
- NON-HIGHWAY SUBJECT TO TEMPORARY POSSESSION
- ACQUISITION OF RIGHTS BY THE CREATION OF NEW RIGHTS OR THE IMPOSITION OF RESTRICTIVE COVENANTS
- PRESUMED HIGHWAY - SUBJECT TO TEMPORARY POSSESSION
- PRESUMED HIGHWAY - FREEHOLD AND LEASEHOLD INTERESTS TO BE COMPULSORILY ACQUIRED
- LAND OUTSIDE THE ORDER LIMITS

02	JAN 2021	IM	KC	PROPOSED CHANGES TO THE DCO APPLICATION - JANUARY 2021	SZC Co
01	FEB 2020	JH	KC	DCO SUBMISSION	SZC Co
REVISION	DATE	DRAWN	CHECKED	REASONS FOR REVISION / COMMENTS	APPROVED

NOT PROTECTIVELY MARKED

COPYRIGHT:
Reproduced from Ordnance Survey map with the permission
of Ordnance Survey on behalf of the controller of Her
Majesty's Stationery Office © Crown copyright (2021).
All Rights reserved. NNB GenCo Licence: 0100060408



PROJECT:
SIZEWELL C

DOCUMENT:
LAND PLANS
REGULATION 5(2)(i)

DRAWING TITLE:
A1094/B1069 SOUTH OF KNODISHALL
LAND PLANS
SHEET 26 OF 28

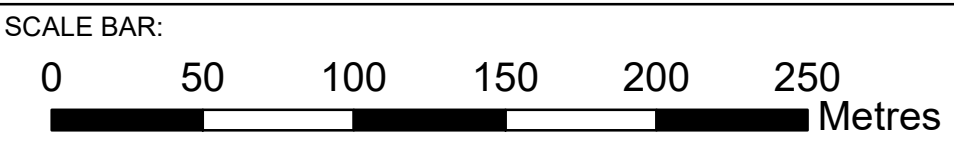
DRAWING NO:
SZC/LP/26


REVISION:
02

DATE:
JAN 2021

DRAWN:
I.M.

SCALE :
1:2,500 @A1





NOTES:
PLOT BOUNDARIES (AS OTHERWISE SHOWN OUTLINED IN BLUE) ARE SHOWN BY A RED LINE WHERE THEY COINCIDE WITH THE BOUNDARY OF THE LAND OVER WHICH THERE IS POTENTIAL OVER-RIDING OR EXTINGUISHMENT OF RIGHTS.

- KEY:**
- POTENTIAL OVER-RIDING OR EXTINGUISHMENT OF RIGHTS
 - ALL FREEHOLD AND LEASEHOLD INTERESTS TO BE COMPULSORILY ACQUIRED
 - NON-HIGHWAY SUBJECT TO TEMPORARY POSSESSION
 - ACQUISITION OF RIGHTS BY THE CREATION OF NEW RIGHTS OR THE IMPOSITION OF RESTRICTIVE COVENANTS
 - PRESUMED HIGHWAY - SUBJECT TO TEMPORARY POSSESSION
 - PRESUMED HIGHWAY - FREEHOLD AND LEASEHOLD INTERESTS TO BE COMPULSORILY ACQUIRED
 - LAND OUTSIDE THE ORDER LIMITS

02	JAN 2021	IM	KC	PROPOSED CHANGES TO THE DCO APPLICATION - JANUARY 2021	SZC Co
01	FEB 2020	JH	KC	DCO SUBMISSION	SZC Co
REVISION	DATE	DRAWN	CHECKED	REASONS FOR REVISION / COMMENTS	APPROVED

NOT PROTECTIVELY MARKED

COPYRIGHT:
Reproduced from Ordnance Survey map with the permission of Ordnance Survey on behalf of the controller of Her Majesty's Stationery Office © Crown copyright (2021). All Rights reserved. NNB GenCo Licence: 0100060408



PROJECT:
SIZEWELL C

DOCUMENT:
LAND PLANS
REGULATION 5(2)(i)

DRAWING TITLE:
A12/A144 SOUTH OF BRAMFIELD
LAND PLANS
SHEET 27 OF 28

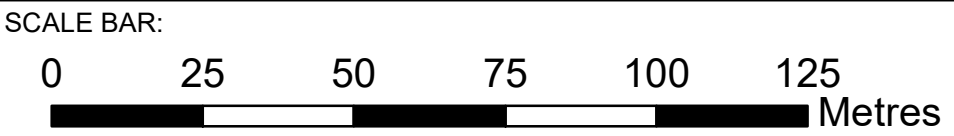
DRAWING NO:
SZC/LP/27

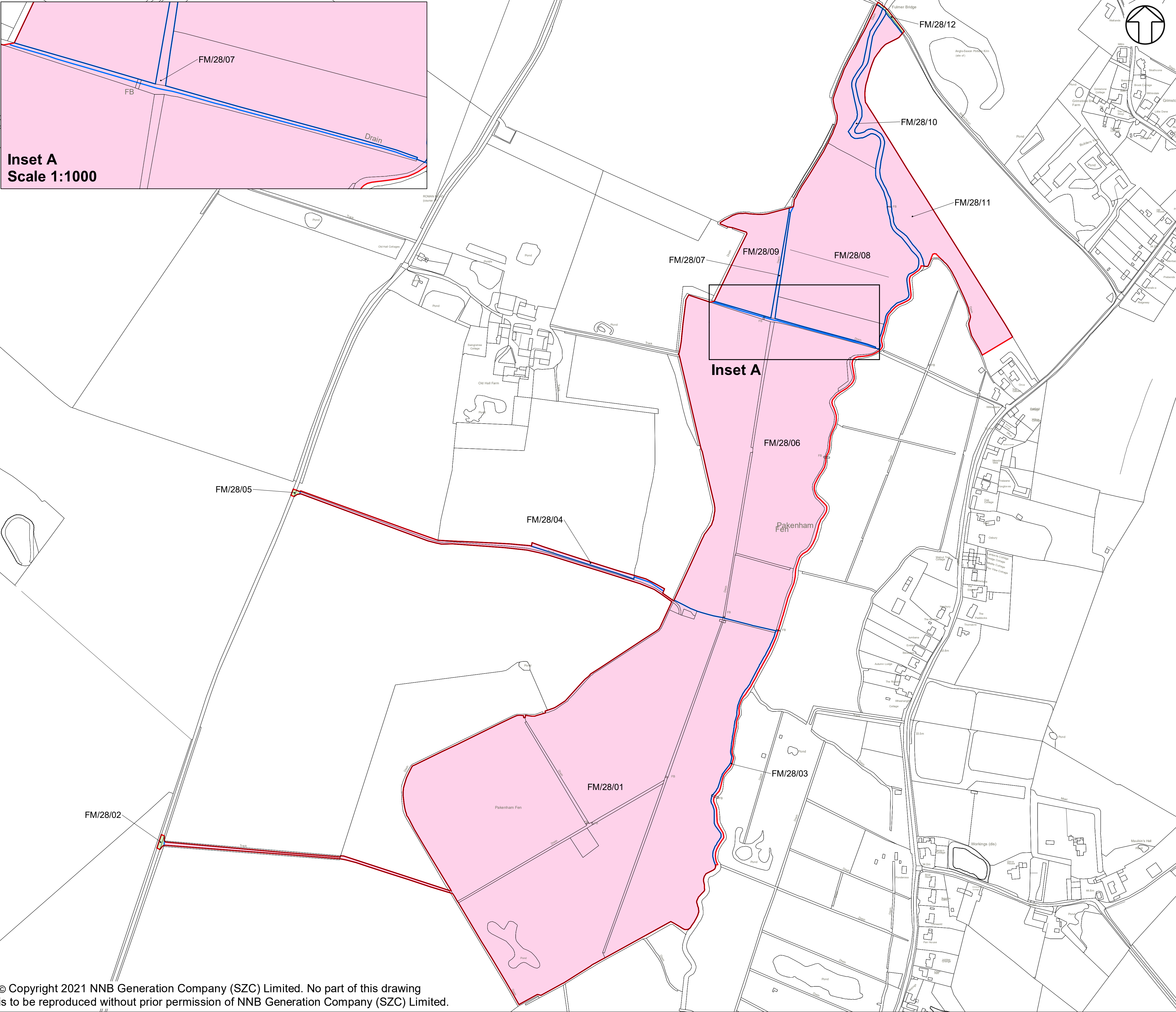
REVISION:
02

DATE:
JAN 2021

DRAWN:
I.M.

SCALE :
1:1,250 @A1





Inset A
Scale 1:1000

NOTES:
PLOT BOUNDARIES (AS OTHERWISE SHOWN OUTLINED IN BLUE) ARE SHOWN BY A RED LINE WHERE THEY COINCIDE WITH THE BOUNDARY OF THE LAND OVER WHICH THERE IS POTENTIAL OVER-RIDING OR EXTINGUISHMENT OF RIGHTS.

- KEY:**
- POTENTIAL OVER-RIDING OR EXTINGUISHMENT OF RIGHTS
 - ALL FREEHOLD AND LEASEHOLD INTERESTS TO BE COMPULSORILY ACQUIRED
 - NON-HIGHWAY SUBJECT TO TEMPORARY POSSESSION
 - ACQUISITION OF RIGHTS BY THE CREATION OF NEW RIGHTS OR THE IMPOSITION OF RESTRICTIVE COVENANTS
 - PRESUMED HIGHWAY - SUBJECT TO TEMPORARY POSSESSION
 - PRESUMED HIGHWAY - FREEHOLD AND LEASEHOLD INTERESTS TO BE COMPULSORILY ACQUIRED
 - LAND OUTSIDE THE ORDER LIMITS

01	JAN 2021	IM	KC	PROPOSED CHANGES TO THE DCO APPLICATION - JANUARY 2021	SZC Co
REVISION	DATE	DRAWN	CHECKED	REASONS FOR REVISION/ COMMENTS	APPROVED

NOT PROTECTIVELY MARKED

COPYRIGHT:
Reproduced from Ordnance Survey map with the permission of Ordnance Survey on behalf of the controller of Her Majesty's Stationary Office © Crown copyright (2021). All Rights reserved. NNB GenCo Licence: 0100060408



PROJECT:
SIZEWELL C

DOCUMENT:
LAND PLANS
REGULATION 5(2)(i)

DRAWING TITLE:
FEN MEADOW (PAKENHAM)
LAND PLANS
SHEET 28 OF 28

DRAWING NO: SZC/LP/28	REVISION: 01
--------------------------	-----------------

DATE: JAN 2021	DRAWN: I.M.	SCALE : 1:2,500 @A1
-------------------	----------------	------------------------

